

NOTICE!!

These documents have been scanned!

Do not place un-scanned documents beneath this notice!

Do not remove this notice from this file!

GPO Jacket No. 560-102
Print Order 61540
Rise Business Services, LLC
Job=AZ15 5/13/2019



Box Number= AZ15040



Claim Begin-End: AMC422569-AMC422669

1 Initial Receipt



AZ15040-1

AMC422569-AMC423150

United States Department of the Interior
Bureau of Land Management
 LANDS/RECREATION & PLANNING
 ONE N CENTRAL AVE
 PHOENIX, AZ 85004 -2203
 Phone: 602-417-9200

Receipt

No: 2763693

Transaction #: 2847668		ENTERED INTO COMPUTER APR 04 2013
Date of Transaction: 03/27/2013		
CUSTOMER:		PB
BHP COPPER INC. PINTO VALLEY OPERATIONS PO BOX 100 MIAMI,AZ 85539-0100 US		

LINE #	QTY	DESCRIPTION	REMARKS	UNIT PRICE	TOTAL
1	101.00	LOCATABLE MINERALS / MINING CLAIMS- NEW,UNADJUD, ONE OR MORE AUTH NOS / NEW MINING CLAIM LOCATION FEE \$34 CASES: AMC422569/\$34.00, AMC422570/\$34.00, AMC422571/\$34.00, AMC422572/\$34.00, AMC422573/\$34.00, AMC422574/\$34.00, AMC422575/\$34.00, AMC422576/\$34.00, AMC422577/\$34.00, AMC422578/\$34.00, AMC422579/\$34.00, AMC422580/\$34.00, AMC422581/\$34.00, AMC422582/\$34.00, AMC422583/\$34.00, AMC422584/\$34.00, AMC422585/\$34.00, AMC422586/\$34.00, AMC422587/\$34.00, AMC422588/\$34.00, AMC422589/\$34.00, AMC422590/\$34.00, AMC422591/\$34.00, AMC422592/\$34.00, AMC422593/\$34.00, AMC422594/\$34.00, AMC422595/\$34.00, AMC422596/\$34.00, AMC422597/\$34.00, AMC422598/\$34.00, AMC422599/\$34.00, AMC422600/\$34.00, AMC422601/\$34.00, AMC422602/\$34.00, AMC422603/\$34.00, AMC422604/\$34.00, AMC422605/\$34.00, AMC422606/\$34.00, AMC422607/\$34.00, AMC422608/\$34.00, AMC422609/\$34.00, AMC422610/\$34.00, AMC422611/\$34.00, AMC422612/\$34.00, AMC422613/\$34.00, AMC422614/\$34.00, AMC422615/\$34.00, AMC422616/\$34.00, AMC422617/\$34.00, AMC422618/\$34.00, AMC422619/\$34.00, AMC422620/\$34.00, AMC422621/\$34.00, AMC422622/\$34.00, AMC422623/\$34.00, AMC422624/\$34.00,		- n/a -	3434.00

		AMC422625/\$34.00, AMC422626/\$34.00, AMC422627/\$34.00, AMC422628/\$34.00, AMC422629/\$34.00, AMC422630/\$34.00, AMC422631/\$34.00, AMC422632/\$34.00, AMC422633/\$34.00, AMC422634/\$34.00, AMC422635/\$34.00, AMC422636/\$34.00, AMC422637/\$34.00, AMC422638/\$34.00, AMC422639/\$34.00, AMC422640/\$34.00, AMC422641/\$34.00, AMC422642/\$34.00, AMC422643/\$34.00, AMC422644/\$34.00, AMC422645/\$34.00, AMC422646/\$34.00, AMC422647/\$34.00, AMC422648/\$34.00, AMC422649/\$34.00, AMC422650/\$34.00, AMC422651/\$34.00, AMC422652/\$34.00, AMC422653/\$34.00, AMC422654/\$34.00, AMC422655/\$34.00, AMC422656/\$34.00, AMC422657/\$34.00, AMC422658/\$34.00, AMC422659/\$34.00, AMC422660/\$34.00, AMC422661/\$34.00, AMC422662/\$34.00, AMC422663/\$34.00, AMC422664/\$34.00, AMC422665/\$34.00, AMC422666/\$34.00, AMC422667/\$34.00, AMC422668/\$34.00, AMC422669/\$34.00			
2	101.00	LOCATABLE MINERALS / MINING CLAIMS- NEW, UNADJUD, ONE OR MORE AUTH NOS / NEW MINING CLAIM PROCESSING FEE \$15 CASES: AMC422569/\$15.00, AMC422570/\$15.00, AMC422571/\$15.00, AMC422572/\$15.00, AMC422573/\$15.00, AMC422574/\$15.00, AMC422575/\$15.00, AMC422576/\$15.00, AMC422577/\$15.00, AMC422578/\$15.00, AMC422579/\$15.00, AMC422580/\$15.00, AMC422581/\$15.00, AMC422582/\$15.00, AMC422583/\$15.00, AMC422584/\$15.00, AMC422585/\$15.00, AMC422586/\$15.00, AMC422587/\$15.00, AMC422588/\$15.00, AMC422589/\$15.00, AMC422590/\$15.00, AMC422591/\$15.00, AMC422592/\$15.00, AMC422593/\$15.00, AMC422594/\$15.00, AMC422595/\$15.00, AMC422596/\$15.00, AMC422597/\$15.00, AMC422598/\$15.00, AMC422599/\$15.00, AMC422600/\$15.00, AMC422601/\$15.00, AMC422602/\$15.00, AMC422603/\$15.00, AMC422604/\$15.00, AMC422605/\$15.00, AMC422606/\$15.00, AMC422607/\$15.00, AMC422608/\$15.00, AMC422609/\$15.00, AMC422610/\$15.00, AMC422611/\$15.00, AMC422612/\$15.00, AMC422613/\$15.00, AMC422614/\$15.00, AMC422615/\$15.00, AMC422616/\$15.00,		- n/a -	1515.00

	AMC422617/\$15.00, AMC422618/\$15.00, AMC422619/\$15.00, AMC422620/\$15.00, AMC422621/\$15.00, AMC422622/\$15.00, AMC422623/\$15.00, AMC422624/\$15.00, AMC422625/\$15.00, AMC422626/\$15.00, AMC422627/\$15.00, AMC422628/\$15.00, AMC422629/\$15.00, AMC422630/\$15.00, AMC422631/\$15.00, AMC422632/\$15.00, AMC422633/\$15.00, AMC422634/\$15.00, AMC422635/\$15.00, AMC422636/\$15.00, AMC422637/\$15.00, AMC422638/\$15.00, AMC422639/\$15.00, AMC422640/\$15.00, AMC422641/\$15.00, AMC422642/\$15.00, AMC422643/\$15.00, AMC422644/\$15.00, AMC422645/\$15.00, AMC422646/\$15.00, AMC422647/\$15.00, AMC422648/\$15.00, AMC422649/\$15.00, AMC422650/\$15.00, AMC422651/\$15.00, AMC422652/\$15.00, AMC422653/\$15.00, AMC422654/\$15.00, AMC422655/\$15.00, AMC422656/\$15.00, AMC422657/\$15.00, AMC422658/\$15.00, AMC422659/\$15.00, AMC422660/\$15.00, AMC422661/\$15.00, AMC422662/\$15.00, AMC422663/\$15.00, AMC422664/\$15.00, AMC422665/\$15.00, AMC422666/\$15.00, AMC422667/\$15.00, AMC422668/\$15.00, AMC422669/\$15.00			
3	LOCATABLE MINERALS / MINING CLAIMS- NEW, UNADJUD, ONE OR MORE AUTH NOS / NEW MINING CLAIM MAINT FEE \$140 CASES: AMC422569/\$140.00, AMC422570/\$140.00, AMC422571/\$140.00, AMC422572/\$140.00, AMC422573/\$140.00, AMC422574/\$140.00, AMC422575/\$140.00, AMC422576/\$140.00, AMC422577/\$140.00, AMC422578/\$140.00, AMC422579/\$140.00, AMC422580/\$140.00, AMC422581/\$140.00, AMC422582/\$140.00, AMC422583/\$140.00, AMC422584/\$140.00, AMC422585/\$140.00, AMC422586/\$140.00, AMC422587/\$140.00, AMC422588/\$140.00, AMC422589/\$140.00, AMC422590/\$140.00, AMC422591/\$140.00, AMC422592/\$140.00, AMC422593/\$140.00, AMC422594/\$140.00, AMC422595/\$140.00, AMC422596/\$140.00, AMC422597/\$140.00, AMC422598/\$140.00, AMC422599/\$140.00, AMC422600/\$140.00, AMC422601/\$140.00, AMC422602/\$140.00, AMC422603/\$140.00, AMC422604/\$140.00, AMC422605/\$140.00, AMC422606/\$140.00, AMC422607/\$140.00, AMC422608/\$140.00,			

	AMC422609/\$140.00, AMC422610/\$140.00, AMC422611/\$140.00, AMC422612/\$140.00, AMC422613/\$140.00, AMC422614/\$140.00, AMC422615/\$140.00, AMC422616/\$140.00, AMC422617/\$140.00, AMC422618/\$140.00, AMC422619/\$140.00, AMC422620/\$140.00, AMC422621/\$140.00, AMC422622/\$140.00, AMC422623/\$140.00, AMC422624/\$140.00, AMC422625/\$140.00, AMC422626/\$140.00, AMC422627/\$140.00, AMC422628/\$140.00, AMC422629/\$140.00, AMC422630/\$140.00, AMC422631/\$140.00, AMC422632/\$140.00, AMC422633/\$140.00, AMC422634/\$140.00, AMC422635/\$140.00, AMC422636/\$140.00, AMC422637/\$140.00, AMC422638/\$140.00, AMC422639/\$140.00, AMC422640/\$140.00, AMC422641/\$140.00, AMC422642/\$140.00, AMC422643/\$140.00, AMC422644/\$140.00, AMC422645/\$140.00, AMC422646/\$140.00, AMC422647/\$140.00, AMC422648/\$140.00, AMC422649/\$140.00, AMC422650/\$140.00, AMC422651/\$140.00, AMC422652/\$140.00, AMC422653/\$140.00, AMC422654/\$140.00, AMC422655/\$140.00, AMC422656/\$140.00, AMC422657/\$140.00, AMC422658/\$140.00, AMC422659/\$140.00, AMC422660/\$140.00, AMC422661/\$140.00, AMC422662/\$140.00, AMC422663/\$140.00, AMC422664/\$140.00, AMC422665/\$140.00, AMC422666/\$140.00, AMC422667/\$140.00, AMC422668/\$140.00, AMC422669/\$140.00				
	101.00		- n/a -	14140.00	
TOTAL:				\$19,089.00	

PAYMENT INFORMATION			
1	AMOUNT:	16065.00	POSTMARKED: N/A
	TYPE:	CHECK	RECEIVED: 03/27/2013
	CHECK NO:	100270	
	NAME:	BHP COPPER INC. 8950 N ORACLE RD STE 150 TUCSON AZ 85704 US	
2	AMOUNT:	3024.00	POSTMARKED: N/A
	TYPE:	CHECK	RECEIVED: 03/27/2013
	CHECK NO:	3870	
	NAME:	CORNERSTONE LANDS DLM LLC 11280 N SHADOW VISTA PL ORO VALLEY AZ 85742 US	

REMARKS

This receipt was generated by the automated BLM Collections and Billing System and is a paper representation of a portion of the official electronic record contained therein.

NOTICE!!

These documents have been scanned!

Do not place un-scanned documents beneath this notice!

Do not remove this notice from this file!

GPO Jacket No. 560-102
Print Order 61540
Rise Business Services, LLC
Job=AZ15 5/13/2019



Box Number= AZ15040



Claim Begin-End: AMC422569-AMC422669

2 Correspondence



AZ15040-1

AMC422569-AMC423150



Thrower, Amy <athrower@blm.gov>

Customer Address

↑ message

Santillan, Sonia <ssantill@blm.gov>
To: "Thrower, Amy F" <athrower@blm.gov>

Tue, Jan 28, 2014 at 10:59 AM

Hi Amy...

I'm checking on addresses in the mining claim name data base and came across Pinto Valley Mining Corp, 2911 N Forest Service Road, Miami, AZ 85539. That address does not validate against Data Flux. I found a phone number for Pinto Valley and called to ask if that is their physical street address or if it is also their mailing address. The operator told me it is their physical street address and that their mailing address is PO BOX 100, Miami, AZ.

They have several hundred active claims all under the physical street address. I'm sending you a listing of all the claims, with lead serial numbers, and hopefully you can use my email as a telecon record to be able to change the address to PO BOX 100 for all the cases on the list.

Please let me know if you have any questions.

Thank you!

Sonia Santillan
Mineral Leasing Specialist
Mining Claims National Data Steward
WO-320 Division of Solid Minerals
(202) 912-7123 (Office)
(703) 691-3542 (Telework)
(202) 912-7199 FAX

*Address Updated
1/28/14 AT*

"There can be no real and abiding happiness without sacrifice. Our greatest joys do not result from our efforts toward self-gratification, but from a loving and spontaneous service to other lives. Joy comes not to him who seeks it for himself, but to him who seeks it for other people." - H. W. Sylvester



Pinto Valley Mining Corp.pdf
25K

Admin State: AZ

Geo State: AZ

PINTO VALLEY MINING CORP

CUSTOMER ID: 2356590

2911 N FOREST SERVICE ROAD 287

MIAMI, AZ 85539

Serial No.	Claim Name/Number	Lead Serial No.	Disposition
Serial No	Claim Name/N Mc Lead Case Ser Ni	Disposition	SER PART
AMC129535	PEAK 94 AMC129535	ACTIVE	129535
AMC138512	K 1 AMC138512	ACTIVE	138512
AMC138513	K 2 AMC138512	ACTIVE	138513
AMC138514	K 3 AMC138512	ACTIVE	138514
AMC138515	K 4 AMC138512	ACTIVE	138515
AMC138516	K 5 AMC138512	ACTIVE	138516
AMC138517	K 6 AMC138512	ACTIVE	138517
AMC138518	K 7 AMC138512	ACTIVE	138518
AMC138519	K 8 AMC138512	ACTIVE	138519
AMC138520	K 9 AMC138512	ACTIVE	138520
AMC138521	K 10 AMC138512	ACTIVE	138521
AMC138522	K 11 AMC138512	ACTIVE	138522
AMC138523	K 12 AMC138512	ACTIVE	138523
AMC138524	K 13 AMC138512	ACTIVE	138524
AMC138525	K 14 AMC138512	ACTIVE	138525
AMC138526	K 15 AMC138512	ACTIVE	138526
AMC138527	K 16 AMC138512	ACTIVE	138527
AMC138528	K 17 AMC138512	ACTIVE	138528
AMC138529	K 18 AMC138512	ACTIVE	138529
AMC138530	K 19 AMC138512	ACTIVE	138530
AMC138531	K 20 AMC138512	ACTIVE	138531
AMC138532	K 21 AMC138512	ACTIVE	138532
AMC138533	K 22 AMC138512	ACTIVE	138533
AMC138534	K 23 AMC138512	ACTIVE	138534
AMC138535	K 24 AMC138512	ACTIVE	138535
AMC138536	K 25 AMC138512	ACTIVE	138536
AMC138537	K 26 AMC138512	ACTIVE	138537
AMC138538	K 27 AMC138512	ACTIVE	138538
AMC138539	K 28 AMC138512	ACTIVE	138539
AMC138540	K 29 AMC138512	ACTIVE	138540
AMC138541	K 30 AMC138512	ACTIVE	138541
AMC138542	K 31 AMC138512	ACTIVE	138542
AMC138543	K 32 AMC138512	ACTIVE	138543
AMC138544	K 33 AMC138512	ACTIVE	138544
AMC138545	K 34 AMC138512	ACTIVE	138545
AMC138546	K 35 AMC138512	ACTIVE	138546
AMC142565	M1 AMC142565	ACTIVE	142565
AMC215329	D 1 AMC215329	ACTIVE	215329
AMC215330	D 2 AMC215329	ACTIVE	215330
AMC215331	D 3 AMC215329	ACTIVE	215331

AMC215332	D 4	AMC215329	ACTIVE	215332
AMC215333	D 5	AMC215329	ACTIVE	215333
AMC215334	D 6	AMC215329	ACTIVE	215334
AMC215335	D 7	AMC215329	ACTIVE	215335
AMC215336	D 8	AMC215329	ACTIVE	215336
AMC215337	D 9	AMC215329	ACTIVE	215337
AMC215338	D 10	AMC215329	ACTIVE	215338
AMC215339	D 11	AMC215329	ACTIVE	215339
AMC215340	D 12	AMC215329	ACTIVE	215340
AMC215341	D 13	AMC215329	ACTIVE	215341
AMC215344	D 16	AMC215329	ACTIVE	215344
AMC215345	D 17	AMC215329	ACTIVE	215345
AMC27738	COWBOY NO 1	AMC27738	ACTIVE	27738
AMC27739	COWBOY NO 2	AMC27738	ACTIVE	27739
AMC27740	COWBOY NO 3	AMC27738	ACTIVE	27740
AMC27741	RITA	AMC27738	ACTIVE	27741
AMC27742	COPPER SITE A	AMC27738	ACTIVE	27742
AMC27743	PINE TREE AM	AMC27738	ACTIVE	27743
AMC27747	HAMMER	AMC27738	ACTIVE	27747
AMC27748	JOAN	AMC27738	ACTIVE	27748
AMC27749	SOUTHERN CR	AMC27738	ACTIVE	27749
AMC27750	MIDNIGHT TES	AMC27738	ACTIVE	27750
AMC27751	COPPER BOTT	AMC27738	ACTIVE	27751
AMC27752	COPPER BOTT	AMC27738	ACTIVE	27752
AMC27753	COPPER BOTT	AMC27738	ACTIVE	27753
AMC27754	COPPER BOTT	AMC27738	ACTIVE	27754
AMC27755	COPPER BOTT	AMC27738	ACTIVE	27755
AMC27757	HILL NO 2	AMC27738	ACTIVE	27757
AMC27758	HILL NO 3	AMC27738	ACTIVE	27758
AMC27759	HILL NO 4	AMC27738	ACTIVE	27759
AMC27760	HILL NO 5	AMC27738	ACTIVE	27760
AMC27761	HILL NO 6	AMC27738	ACTIVE	27761
AMC27762	HILL NO 7	AMC27738	ACTIVE	27762
AMC27763	HILL NO 8	AMC27738	ACTIVE	27763
AMC27764	HILL NO 9	AMC27738	ACTIVE	27764
AMC27765	HILL NO 10	AMC27738	ACTIVE	27765
AMC27994	TUNNEL	AMC27738	ACTIVE	27994
AMC28023	PEAK NO 3	AMC27738	ACTIVE	28023
AMC28025	PEAK NO 7	AMC27738	ACTIVE	28025
AMC28026	PEAK NO 8	AMC27738	ACTIVE	28026
AMC28027	PEAK NO 9	AMC27738	ACTIVE	28027
AMC28028	PEAK NO 10	AMC27738	ACTIVE	28028
AMC28031	PEAK NO 14	AMC27738	ACTIVE	28031
AMC28032	PEAK NO 15	AMC27738	ACTIVE	28032
AMC28033	PEAK NO 17	AMC27738	ACTIVE	28033
AMC28036	PEAK NO 22	AMC27738	ACTIVE	28036
AMC28037	PEAK NO 24	AMC27738	ACTIVE	28037

AMC28038	PEAK NO 25	AMC27738	ACTIVE	28038
AMC28040	PEAK NO 28	AMC27738	ACTIVE	28040
AMC28059	ZEE NO 2	AMC27738	ACTIVE	28059
AMC319065	HILL NO 11	AMC319065	ACTIVE	319065
AMC319066	HILL NO 12	AMC319065	ACTIVE	319066
AMC319067	HILL NO 13	AMC319065	ACTIVE	319067
AMC327204	P 1	AMC327204	ACTIVE	327204
AMC327205	P 2	AMC327204	ACTIVE	327205
AMC327206	P 3	AMC327204	ACTIVE	327206
AMC327207	P 4	AMC327204	ACTIVE	327207
AMC327208	P 5	AMC327204	ACTIVE	327208
AMC327209	P 6	AMC327204	ACTIVE	327209
AMC327210	P 7	AMC327204	ACTIVE	327210
AMC327211	P 8	AMC327204	ACTIVE	327211
AMC327212	P 9	AMC327204	ACTIVE	327212
AMC327213	P 10	AMC327204	ACTIVE	327213
AMC327214	P 11	AMC327204	ACTIVE	327214
AMC327215	P 12	AMC327204	ACTIVE	327215
AMC327216	P 13	AMC327204	ACTIVE	327216
AMC327217	P 14	AMC327204	ACTIVE	327217
AMC327218	P 15	AMC327204	ACTIVE	327218
AMC327219	P 16	AMC327204	ACTIVE	327219
AMC327220	P 17	AMC327204	ACTIVE	327220
AMC327221	P 18	AMC327204	ACTIVE	327221
AMC35792	QUARTZ SITE (AMC35792	AMC35792	ACTIVE	35792
AMC35793	QUARTZ SITE (AMC35792	AMC35792	ACTIVE	35793
AMC35794	QUARTZ SITE (AMC35792	AMC35792	ACTIVE	35794
AMC35800	QUARTZ SITE (AMC35792	AMC35792	ACTIVE	35800
AMC35801	QUARTZ SITE (AMC35792	AMC35792	ACTIVE	35801
AMC35806	QUARTZ SITE (AMC35792	AMC35792	ACTIVE	35806
AMC35807	QUARTZ SITE (AMC35792	AMC35792	ACTIVE	35807
AMC35808	QUARTZ SITE (AMC35792	AMC35792	ACTIVE	35808
AMC35809	QUARTZ SITE (AMC35792	AMC35792	ACTIVE	35809
AMC35810	QUARTZ SITE (AMC35792	AMC35792	ACTIVE	35810
AMC35811	QUARTZ SITE (AMC35792	AMC35792	ACTIVE	35811
AMC35812	QUARTZ SITE (AMC35792	AMC35792	ACTIVE	35812
AMC35813	QUARTZ SITE (AMC35792	AMC35792	ACTIVE	35813
AMC35814	QUARTZ SITE (AMC35792	AMC35792	ACTIVE	35814
AMC35815	QUARTZ SITE (AMC35792	AMC35792	ACTIVE	35815
AMC35816	QUARTZ SITE (AMC35792	AMC35792	ACTIVE	35816
AMC35820	QUARTZ SITE (AMC35792	AMC35792	ACTIVE	35820
AMC35821	SILVER BELL (A AMC35792	AMC35792	ACTIVE	35821
AMC35824	JANIE NO 1 A AMC35792	AMC35792	ACTIVE	35824
AMC35825	JANIE NO 2 A AMC35792	AMC35792	ACTIVE	35825
AMC35830	COPPER BOTT(AMC35792	AMC35792	ACTIVE	35830
AMC35831	COPPER BOTT(AMC35792	AMC35792	ACTIVE	35831
AMC35832	COPPER BOTT(AMC35792	AMC35792	ACTIVE	35832

AMC35833	COPPER BOTT(AMC35792	ACTIVE	35833
AMC35834	COPPER BOTT(AMC35792	ACTIVE	35834
AMC35835	COPPER BOTT(AMC35792	ACTIVE	35835
AMC364145	E-1 AMC364145	ACTIVE	364145
AMC364146	E-2 AMC364145	ACTIVE	364146
AMC364147	E-3 AMC364145	ACTIVE	364147
AMC364148	E-4 AMC364145	ACTIVE	364148
AMC370110	RJ #1 AMC370110	ACTIVE	370110
AMC370111	RJ #2 AMC370110	ACTIVE	370111
AMC370112	RJ #3 AMC370110	ACTIVE	370112
AMC370113	RJ #4 AMC370110	ACTIVE	370113
AMC370114	RJ #5 AMC370110	ACTIVE	370114
AMC370115	RJ #6 AMC370110	ACTIVE	370115
AMC370116	RJ #7 AMC370110	ACTIVE	370116
AMC370117	RJ #8 AMC370110	ACTIVE	370117
AMC370118	RJ #9 AMC370110	ACTIVE	370118
AMC370119	RJ #10 AMC370110	ACTIVE	370119
AMC370120	RJ #11 AMC370110	ACTIVE	370120
AMC370121	RJ #12 AMC370110	ACTIVE	370121
AMC370122	RJ #13 AMC370110	ACTIVE	370122
AMC370123	RJ #14 AMC370110	ACTIVE	370123
AMC370124	RJ #15 AMC370110	ACTIVE	370124
AMC370125	RJ #16 AMC370110	ACTIVE	370125
AMC370126	RJ #17 AMC370110	ACTIVE	370126
AMC370127	RJ #18 AMC370110	ACTIVE	370127
AMC370128	RJ #19 AMC370110	ACTIVE	370128
AMC370129	RJ #20 AMC370110	ACTIVE	370129
AMC370130	RJ #21 AMC370110	ACTIVE	370130
AMC370131	RJ #22 AMC370110	ACTIVE	370131
AMC370132	RJ #23 AMC370110	ACTIVE	370132
AMC370133	RJ #24 AMC370110	ACTIVE	370133
AMC370134	RJ #25 AMC370110	ACTIVE	370134
AMC370135	RJ #26 AMC370110	ACTIVE	370135
AMC370136	RJ #27 AMC370110	ACTIVE	370136
AMC370137	RJ #28 AMC370110	ACTIVE	370137
AMC370138	RJ #29 AMC370110	ACTIVE	370138
AMC370139	RJ #30 AMC370110	ACTIVE	370139
AMC370140	RJ #31 AMC370110	ACTIVE	370140
AMC370141	RJ #32 AMC370110	ACTIVE	370141
AMC370142	RJ #33 AMC370110	ACTIVE	370142
AMC370143	RJ #34 AMC370110	ACTIVE	370143
AMC370144	RJ #35 AMC370110	ACTIVE	370144
AMC370145	RJ #36 AMC370110	ACTIVE	370145
AMC370146	RJ #37 AMC370110	ACTIVE	370146
AMC370147	RJ #38 AMC370110	ACTIVE	370147
AMC370148	RJ #39 AMC370110	ACTIVE	370148
AMC370149	RJ #40 AMC370110	ACTIVE	370149

AMC370150	RJ #41	AMC370110	ACTIVE	370150
AMC370151	RJ #42	AMC370110	ACTIVE	370151
AMC370152	RJ #43	AMC370110	ACTIVE	370152
AMC370153	RJ #44	AMC370110	ACTIVE	370153
AMC370154	RJ #45	AMC370110	ACTIVE	370154
AMC370155	RJ #46	AMC370110	ACTIVE	370155
AMC370156	RJ #47	AMC370110	ACTIVE	370156
AMC370157	RJ #48	AMC370110	ACTIVE	370157
AMC370158	RJ #49	AMC370110	ACTIVE	370158
AMC370159	RJ #50	AMC370110	ACTIVE	370159
AMC370160	RJ #51	AMC370110	ACTIVE	370160
AMC370161	RJ #52	AMC370110	ACTIVE	370161
AMC370162	RJ #53	AMC370110	ACTIVE	370162
AMC370163	RJ #54	AMC370110	ACTIVE	370163
AMC370164	RJ #55	AMC370110	ACTIVE	370164
AMC370165	RJ #56	AMC370110	ACTIVE	370165
AMC370166	RJ #57	AMC370110	ACTIVE	370166
AMC370167	RJ #58	AMC370110	ACTIVE	370167
AMC370168	RJ #59	AMC370110	ACTIVE	370168
AMC370169	RJ #60	AMC370110	ACTIVE	370169
AMC370170	RJ #61	AMC370110	ACTIVE	370170
AMC370171	RJ #62	AMC370110	ACTIVE	370171
AMC370172	RJ #63	AMC370110	ACTIVE	370172
AMC370173	RJ #64	AMC370110	ACTIVE	370173
AMC384552	BOB 1	AMC384552	ACTIVE	384552
AMC384553	BOB 2	AMC384552	ACTIVE	384553
AMC384554	BOB 3	AMC384552	ACTIVE	384554
AMC384555	BOB 4	AMC384552	ACTIVE	384555
AMC384556	BOB 5	AMC384552	ACTIVE	384556
AMC384557	BOB 6	AMC384552	ACTIVE	384557
AMC384697	RJ 65	AMC384697	ACTIVE	384697
AMC384698	RJ 66	AMC384697	ACTIVE	384698
AMC384699	RJ 67	AMC384697	ACTIVE	384699
AMC384700	RJ 68	AMC384697	ACTIVE	384700
AMC384701	RJ 69	AMC384697	ACTIVE	384701
AMC384702	RJ 70	AMC384697	ACTIVE	384702
AMC384703	RJ 71	AMC384697	ACTIVE	384703
AMC384704	RJ 72	AMC384697	ACTIVE	384704
AMC393547	TOE 20	AMC393546	ACTIVE	393547
AMC40744	EAST WATER	AMC40735	ACTIVE	40744
AMC422569	CWL 1	AMC422569	ACTIVE	422569
AMC422570	CWL 2	AMC422569	ACTIVE	422570
AMC422571	CWL 3	AMC422569	ACTIVE	422571
AMC422572	CWL 4	AMC422569	ACTIVE	422572
AMC422573	CWL 5	AMC422569	ACTIVE	422573
AMC422574	CWL 6	AMC422569	ACTIVE	422574
AMC422575	CWL 7	AMC422569	ACTIVE	422575

AMC422576	CWL 8	AMC422569	ACTIVE	422576
AMC422577	CWL 9	AMC422569	ACTIVE	422577
AMC422578	CWL 10	AMC422569	ACTIVE	422578
AMC422579	CWL 11	AMC422569	ACTIVE	422579
AMC422580	CWL 12	AMC422569	ACTIVE	422580
AMC422581	CWL 13	AMC422569	ACTIVE	422581
AMC422582	CWL 14	AMC422569	ACTIVE	422582
AMC422583	CWL 15	AMC422569	ACTIVE	422583
AMC422584	CWL 16	AMC422569	ACTIVE	422584
AMC422585	CWL 17	AMC422569	ACTIVE	422585
AMC422586	CWL 18	AMC422569	ACTIVE	422586
AMC422587	CWL 19	AMC422569	ACTIVE	422587
AMC422588	CWL 20	AMC422569	ACTIVE	422588
AMC422589	CWL 21	AMC422569	ACTIVE	422589
AMC422590	CWM 1	AMC422569	ACTIVE	422590
AMC422591	CWM 2	AMC422569	ACTIVE	422591
AMC422592	CWM 3	AMC422569	ACTIVE	422592
AMC422593	CWM 4	AMC422569	ACTIVE	422593
AMC422594	CWM 5	AMC422569	ACTIVE	422594
AMC422595	CWM 6	AMC422569	ACTIVE	422595
AMC422596	CWM 7	AMC422569	ACTIVE	422596
AMC422597	CWM 8	AMC422569	ACTIVE	422597
AMC422598	CWM 9	AMC422569	ACTIVE	422598
AMC422599	CWM 10	AMC422569	ACTIVE	422599
AMC422600	CWM 11	AMC422569	ACTIVE	422600
AMC422601	CWM 12	AMC422569	ACTIVE	422601
AMC422602	CWM 13	AMC422569	ACTIVE	422602
AMC422603	CWM 14	AMC422569	ACTIVE	422603
AMC422604	CWM 15	AMC422569	ACTIVE	422604
AMC422605	CWM 16	AMC422569	ACTIVE	422605
AMC422606	CWM 17	AMC422569	ACTIVE	422606
AMC422607	CWM 18	AMC422569	ACTIVE	422607
AMC422608	CWM 19	AMC422569	ACTIVE	422608
AMC422609	CWM 20	AMC422569	ACTIVE	422609
AMC422610	CWM 21	AMC422569	ACTIVE	422610
AMC422611	CWM 22	AMC422569	ACTIVE	422611
AMC422612	CWM 23	AMC422569	ACTIVE	422612
AMC422613	CWM 24	AMC422569	ACTIVE	422613
AMC422614	CWM 25	AMC422569	ACTIVE	422614
AMC422615	CWM 26	AMC422569	ACTIVE	422615
AMC422616	CWM 27	AMC422569	ACTIVE	422616
AMC422617	CWM 28	AMC422569	ACTIVE	422617
AMC422618	CWM 29	AMC422569	ACTIVE	422618
AMC422619	CWM 30	AMC422569	ACTIVE	422619
AMC422620	CWM 31	AMC422569	ACTIVE	422620
AMC422621	CWM 32	AMC422569	ACTIVE	422621
AMC422622	CWM 33	AMC422569	ACTIVE	422622

AMC422623	CWM 34	AMC422569	ACTIVE	422623
AMC422624	CWM 35	AMC422569	ACTIVE	422624
AMC422625	CWM 36	AMC422569	ACTIVE	422625
AMC422626	CWM 37	AMC422569	ACTIVE	422626
AMC422627	CWM 38	AMC422569	ACTIVE	422627
AMC422628	CWM 39	AMC422569	ACTIVE	422628
AMC422629	CWM 40	AMC422569	ACTIVE	422629
AMC422630	CWM 41	AMC422569	ACTIVE	422630
AMC422631	CWM 42	AMC422569	ACTIVE	422631
AMC422632	CWM 43	AMC422569	ACTIVE	422632
AMC422633	CWM 44	AMC422569	ACTIVE	422633
AMC422634	CWM 45	AMC422569	ACTIVE	422634
AMC422635	CWM 46	AMC422569	ACTIVE	422635
AMC422636	CWM 47	AMC422569	ACTIVE	422636
AMC422637	CWM 48	AMC422569	ACTIVE	422637
AMC422638	CWM 49	AMC422569	ACTIVE	422638
AMC422639	CWM 50	AMC422569	ACTIVE	422639
AMC422640	CWM 51	AMC422569	ACTIVE	422640
AMC422641	CWM 52	AMC422569	ACTIVE	422641
AMC422642	CWM 53	AMC422569	ACTIVE	422642
AMC422643	CWM 54	AMC422569	ACTIVE	422643
AMC422644	CWM 55	AMC422569	ACTIVE	422644
AMC422645	CWM 56	AMC422569	ACTIVE	422645
AMC422646	CWM 57	AMC422569	ACTIVE	422646
AMC422647	CWM 58	AMC422569	ACTIVE	422647
AMC422648	CWM 59	AMC422569	ACTIVE	422648
AMC422649	CWM 60	AMC422569	ACTIVE	422649
AMC422650	CWM 61	AMC422569	ACTIVE	422650
AMC422651	CWM 62	AMC422569	ACTIVE	422651
AMC422652	CWM 63	AMC422569	ACTIVE	422652
AMC422653	CWM 64	AMC422569	ACTIVE	422653
AMC422654	CWM 65	AMC422569	ACTIVE	422654
AMC422655	CWM 66	AMC422569	ACTIVE	422655
AMC422656	CWM 67	AMC422569	ACTIVE	422656
AMC422657	CWM 68	AMC422569	ACTIVE	422657
AMC422658	CWM 69	AMC422569	ACTIVE	422658
AMC422659	CWM 70	AMC422569	ACTIVE	422659
AMC422660	CWM 71	AMC422569	ACTIVE	422660
AMC422661	CWM 72	AMC422569	ACTIVE	422661
AMC422662	CWM 73	AMC422569	ACTIVE	422662
AMC422663	CWM 74	AMC422569	ACTIVE	422663
AMC422664	CWM 75	AMC422569	ACTIVE	422664
AMC422665	CWM 76	AMC422569	ACTIVE	422665
AMC422666	CWM 77	AMC422569	ACTIVE	422666
AMC422667	CWM 78	AMC422569	ACTIVE	422667
AMC422668	CWM 79	AMC422569	ACTIVE	422668
AMC422669	CWM 80	AMC422569	ACTIVE	422669

AMC7735	MARY 1	AMC7735	ACTIVE	7735
AMC7736	MARY 2	AMC7735	ACTIVE	7736
AMC7737	MARY 3	AMC7735	ACTIVE	7737
AMC7738	MARY 4	AMC7735	ACTIVE	7738
AMC7739	MARY 5	AMC7735	ACTIVE	7739
AMC7740	MARY 6	AMC7735	ACTIVE	7740
AMC97644	PEAK 34	AMC97634	ACTIVE	97644

TextLabel

TextLabel

Number of ACTIVE cases: 329

SENDER: COMPLETE THIS SECTION

- Complete items 1, 2, and 3. Also complete item 4 if Restricted Delivery is desired.
- Print your name and address on the reverse so that we can return the card to you.
- Attach this card to the back of the mailpiece, or on the front if space permits.

1. Article Addressed to:

2014 JAN 28 PM 2: 53
 BHP COPPER, INC.;
 PINTO VALLEY OPERATIONS PHOENIX, ARIZONA
 P.O. BOX 100
 MIAMI, AZ 85539-0100
 9310/RE/AMC422569

2. Article Number

(Transfer from service label)

7013 0600 0001 7593 5142

COMPLETE THIS SECTION ON DELIVERY

A. Signature

Agent
 Addressee
 X Denise Hannicutt

B. Received by (Printed Name)

Denise Hannicutt 1-27-14

C. Date of Delivery

D. Is delivery address different from item 1? Yes
 No
 If YES, enter delivery address below:


3. Service Type

- Certified Mail
- Registered
- Insured Mail
- Express Mail
- Return Receipt for Merchandise
- C.O.D.

4. Restricted Delivery? (Extra Fee)

Yes


UNITED STATES POSTAL SERVICE



First-Class Mail
Postage & Fees Paid
USPS
Permit No. G-10

- Sender: Please print your name, address, and ZIP+4 in this box •

U.S. DEPARTMENT OF THE INTERIOR
BUREAU OF LAND MANAGEMENT
ARIZONA STATE OFFICE
ONE NORTH CENTRAL AVENUE, SUITE 800
PHOENIX, AZ 85004-4427





United States Department of the Interior



BUREAU OF LAND MANAGEMENT

Arizona State Office

One North Central Avenue, Suite 800

Phoenix, Arizona 85004-4427

www.blm.gov/az/

JAN 23 2014

In Reply Refer To:
3800 (9310) RE
AMC422569

CERTIFIED MAIL - RETURN RECEIPT REQUESTED No. 7013 0600 0001 7593 5142

DECISION

BHP COPPER, INC.;
PINTO VALLEY OPERATIONS
P.O. BOX 100
MIAMI, AZ. 85539-0100

:
:

This Decision Affects Those Claims
Shown in the Block Below.

AMC422596
CWM 7

Mining Claim(s) Declared Null and Void Ab Initio

Pursuant to Title 43 Code of Federal Regulations (CFR) 3832.1, this office received your notice(s) of location for recording mining claims. In accordance with 43 CFR 3833.91, the claim(s) listed above is/are hereby declared null and void ab initio for the reason indicated below. A copy of the Master Title Plat is enclosed for your convenience, if applicable.

The claim is located on land that is patented (02-77-0009) and therefore not open to location. The Federal Government does not administer the surface or subsurface estate.

This decision does not relieve you of the liability for reclamation of all areas disturbed by your activities on land encompassed by your mining claim(s) and/or site(s). After you complete the reclamation, you must notify the authorized officer of the appropriate surface managing agency so that the authorized officer may conduct a final site inspection and determine whether you may be released from liability. If you fail to reclaim the land to the satisfaction of the authorized officer, the surface management agency may cite you for noncompliance under its surface management regulations.

For land administered by the Bureau of Land Management (BLM), if you fail to reclaim the land to the satisfaction of the authorized officer as required in 43 CFR Subpart 3809, the BLM will issue an order of noncompliance under 43 CFR 3809.601(a). If you fail to comply with the noncompliance order, the BLM may take further action under 43 CFR 3809.604. Failure to

conduct reclamation is a prohibited act that may subject you to criminal penalties. See 43 CFR 3809.605(h) and 43 CFR 3809.700. If your occupancy has been terminated and you fail to remove structures, material, and equipment, and any personal property in accordance with the regulations in 43 CFR 3715.5-1, the BLM may dispose of the property. In accordance with 43 CFR 3715.5-2, you will remain liable for the costs the BLM incurs in removing and disposing of the property.

Appeal Procedures

This decision may be appealed to the Interior Board of Land Appeals, Office of the Secretary, in accordance with the regulations contained in 43 CFR, Part 4 and the enclosed Form 1842-1. If an appeal is taken, your notice of appeal must be filed in this office (at the above address) within 30 days from receipt of this decision. The appellant has the burden of showing that the decision appealed from is in error.

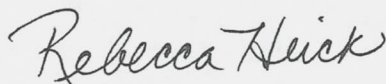
If you wish to file a petition pursuant to regulation 43 CFR 4.21 (58 FR 4939, January 19, 1993), for a stay of the effectiveness of this decision during the time that your appeal is being reviewed by the Board, the petition for a stay must accompany your notice of appeal. A petition for a stay is required to show sufficient justification based on the standards listed below. Copies of the notice of appeal and petition for a stay must also be submitted to each party named in this decision and to the Interior Board of Land Appeals and to the appropriate Office of the Solicitor (see 43 CFR 4.413) at the same time the original documents are filed with this office. If you request a stay, you have the burden of proof to demonstrate that a stay should be granted.

Standards for Obtaining a Stay

Except as otherwise provided by law or other pertinent regulation, a petition for a stay of a decision pending appeal shall show sufficient justification based on the following standards:

- (1) The relative harm to the parties if the stay is granted or denied,
- (2) The likelihood of the appellant's success on the merits,
- (3) The likelihood of immediate and irreparable harm if the stay is not granted, and
- (4) Whether the public interest favors granting the stay.

If additional information is required, please contact Rod Ebert, at 602-417-9397. Please include your AMC serial number(s) on all correspondence.



Rebecca Heick
Group Administrator
Lands and Minerals

Enclosures

NOTICE!!

These documents have been scanned!

Do not place un-scanned documents beneath this notice!

Do not remove this notice from this file!

GPO Jacket No. 560-102
Print Order 61540
Rise Business Services, LLC
Job=AZ15 5/13/2019



Box Number= AZ15040



Claim Begin-End: AMC422569-AMC422669

3 Transfers



AZ15040-1

AMC422569-AMC423150

18
 AMC 129535
 138512
 142565
 27738
 7735
 27738
 393546
 40735
 422569
 97634
 35792
 215329
 27738
 319065
 327204
 35792
 364145
 370110
 384697

January 20, 2014

Via Federal Express

Bureau of Land Management
 Arizona State Office
 One North Central Avenue, Suite 800
 Phoenix, AZ 85004

Re: Notice of Transfer of Interest—Unpatented Mining Claims and Millsites/BLM Serial Nos. AMC 7735-7740, 27738-27743, 27747-27755, 27757-27765, 27794, 28023, 28025-28028, 28031-28033, 28036-28038, 28040, 28059, 35792-35794, 35800, 35801, 35806-35816, 35820, 35821, 35824, 35825, 35830-35835, 40744, 97644, 129535, 138512-138546, 142565, 215329-215341, 215344, 215345, 319065-319067, 327204-327221, 364145-364148, 370110-370173, 384552-384557, 384697-384704, 393547, 422569-422669

Ladies and Gentlemen:

This Notice of Transfer of Interest is submitted pursuant to 43 CFR §3833.32. Enclosed is a copy of a Quitclaim Deed (the "Deed"), recorded in the official records of Gila County, Arizona on October 11, 2013, pursuant to which BHP Copper Inc. conveyed to Pinto Valley Mining Corp., a Delaware corporation, whose address is 2911 N. Forest Service Road 287, Miami, Arizona, the unpatented mining claims and unpatented millsites listed in Exhibit A to the Deed (the "Claims"). Exhibit A to the Deed sets forth the BLM serial numbers assigned to the Claims.

Please update your records to reflect Pinto Valley Mining Corp. as the current owner of the Claims. Please return a date-stamped copy of this Notice of Transfer of Interest to me at the address shown above.

Enclosed is a check in the amount of \$3,290.00 (\$10.00 times 329 mining claims/millsites) to cover the service charge for this Notice of Transfer of Interest. Please call me at 928-473-6372 if you have any questions. Thank you for your assistance.

Sincerely,

Robert Krohn

Robert Krohn
 Engineering Manager
 Pinto Valley Mining Corp.

RECEIVED
 BLM AZ STATE OFFICE

2014 JAN 21 A 9:30

ENTERED
 JAN 24 2014
 BY: *JM*



WHEN RECORDED RETURN TO:

Exempt: A.R.S. 11-1134 A6

Randy Hubbard
DAVIS GRAHAM & STUBBS LLP
1550 Seventeenth Street, Suite 500
Denver, CO 80202

EXECUTION

QUITCLAIM DEED

For good and valuable consideration as set out in the Purchase Agreement dated as of April 28, 2013, by and between BHP Copper Inc., a Delaware corporation ("Grantor"), and Capstone US Acquisition Corp., a Delaware corporation (the "Purchase Agreement"), the receipt and sufficiency of which are hereby acknowledged, Grantor does hereby quitclaim unto Pinto Valley Mining Corp., a Delaware corporation, the unpatented mining claims and unpatented millsite claims described on the attached Exhibit A and situated in Gila County, Arizona (collectively, the "Claims"), together with all improvements and fixtures thereon and all tenements, hereditaments and appurtenances thereunto, including but not limited to all PVU Facilities (as defined in the Purchase Agreement) that may be located thereon, all of Grantor's interest (if any) in any ores, mineral-bearing quartz, rock and earth or other deposits in or on the Claims, and any rights, privileges and franchises incident to the Claims (collectively, the "Property");

TOGETHER WITH any and all water rights and water rights claims, Statements of Claim, Statements of Claimant, groundwater, or claims to the use of groundwater or surface water appurtenant to the Property and any and all water wells, pumps, valves, metering devices, water delivery works, pipes, ditches, flumes, reservoirs, water storage or delivery facilities located on the Property and any return flow, reclaimed water or effluent arising on or being delivered to the Property.

TO HAVE AND TO HOLD, unto Grantee and its successors and assigns forever.

[SIGNATURE PAGE FOLLOWS]

RECORDED
PIONEER TITLE AGENCY
2013 JUN 21 A. 9:30

EXHIBIT A TO QUITCLAIM DEED**DESCRIPTION OF UNPATENTED MINING CLAIMS AND MILLSITE CLAIMS**

The following unpatented mining claims and millsites situated within surveyed and unsurveyed portions of the following Sections that are located in the Globe Mining District (a/k/a Miami Mining District), Gila County, Arizona:

Sections 1, 2, 3, 4, 11, 14, 23, 24, 25 and 36 of Township 1 North, Range 13 East;

Sections 25, 26, 27, 33, 34, 35 and 36 of Township 2 North, Range 13 East;

Sections 5, 6, 7, 8, 17, 18, 20, 21, 28, 29, 30, 31, 32 and 33 of Township 1 North, Range 14 East;

Sections 30 and 31 of Township 2 North, Range 14 East; and

Section 5 of Township 1 South, Range 14 East.

	BLM Serial Number	Name of claim	Gila County Recording Information		
			Docket or Book	Page	Document/Fee No.
1 ✓	AMC 7735	Mary 1	426	246	
2 ✓	AMC 7736	Mary 2	426	247	
3 ✓	AMC 7737	Mary 3	426	248	
4 ✓	AMC 7738	Mary 4	426	249	
5 ✓	AMC 7739	Mary 5	426	250	
6 ✓	AMC 7740	Mary 6	426	251	
7 -	AMC 27738	Cowboy No. 1 Amended	42	127	
8 -	AMC 27739	Cowboy No. 2, Amended	42	128	
9 -	AMC 27740	Cowboy No. 3, Amended	42	129	
10 -	AMC 27741	Rita	47	150	
11 -	AMC 27742	Copper Site, Amended	42	124	
12 -	AMC 27743	Pine Tree, Amended	42	126	
13 \	AMC 384552	BOB #1			2007-011670
14 \	AMC 384553	BOB #2			2007-011671
15 \	AMC 384554	BOB #3			2007-011672
16 \	AMC 384555	BOB #4			2007-011673
17 \	AMC 384556	BOB #5			2007-011674
18 \	AMC 384557	BOB #6			2007-011675
19 ✓	AMC 27747	Hammer	47	147	
20 ✓	AMC 27748	Joan	47	148	
21 ✓	AMC 27749	Southern Cross	47	151	

45667198.7

	BLM Serial Number	Name of claim	Gila County Recording Information		
			Docket or Book	Page	Document/Fee No.
22	AMC 27750	Midnight Test, Amended	42	125	
23	AMC 27751	Copper Bottom No. 1	43	414	
		Copper Bottom No. 1 Amended	42	195	
24	AMC 27752	Copper Bottom No. 6	43	419	
		Copper Bottom No. 6, Amended	42	194	
25	AMC 27753	Copper Bottom No. 8	47	385	
26	AMC 27754	Copper Bottom No. 9	47	386	
27	AMC 27755	Copper Bottom No. 10	47	387	
28	AMC 27757	Hill No. 2	280	10	
29	AMC 27758	Hill No. 3	280	11	
30	AMC 27759	Hill No. 4	280	12	
31	AMC 27760	Hill No. 5	280	13	
32	AMC 27761	Hill No. 6	280	14	
33	AMC 27762	Hill No. 7	280	15	
34	AMC 27763	Hill No. 8	280	16	
35	AMC 27764	Hill No. 9	280	17	
36	AMC 27765	Hill No. 10	280	18	
37	AMC 27994	Tunnel	10	502	
38	AMC 28023	Peak No. 3	333	331	
39	AMC 28025	Peak No. 7	333	333	
40	AMC 28026	Peak No. 8	333	334	
41	AMC 28027	Peak No. 9	335	703	
42	AMC 28028	Peak No. 10	335	704	
43	AMC 28031	Peak No. 14	367	606	
44	AMC 28032	Peak No. 15	367	607	
45	AMC 28033	Peak No. 17	367	608	
46	AMC 28036	Peak No. 22	390	9	
47	AMC 28037	Peak No. 24	402	700	
48	AMC 28038	Peak 25	405	974	
49	AMC 28040	Peak 28	414	719	
50	AMC 28059	Zee No. 2	284	855	
51	AMC 35792	Quartz Site (A)	466	191	
52	AMC 35793	Quartz Site No. 2 (A)	466	190	
53	AMC 35794	Quartz Site No. 3 (A)	466	189	
54	AMC 35800	Quartz Site No. 9 (A)	466	183	
55	AMC 35801	Quartz Site No. 10 (A)	466	182	

7/11/13 11:21 A 9:30

GILA COUNTY RECORDS

	BLM Serial Number	Name of claim	Gila County Recording Information		
			Docket or Book	Page	Document/Fee No.
56	AMC 35806	Quartz Site No. 15 (A)	466	177	
57	AMC 35807	Quartz Site No. 16 (A)	466	176	
58	AMC 35808	Quartz Site No. 17 (A)	466	175	
59	AMC 35809	Quartz Site No. 18 (A)	466	174	
60	AMC 35810	Quartz Site No. 19 (A)	466	173	
61	AMC 35811	Quartz Site No. 20 (A)	466	172	
62	AMC 35812	Quartz Site No. 21 (A)	466	171	
63	AMC 35813	Quartz Site No. 22 (A)	466	170	
64	AMC 35814	Quartz Site No. 23 (A)	466	169	
65	AMC 35815	Quartz Site No. 24 (A)	466	168	
66	AMC 35816	Quartz Site #25 (A)	466	167	
67	AMC 35820	Quartz Site #28 (A)	466	165	
68	AMC 35821	Silver Bell (A)	466	192	
69	AMC 35824	Janie No. 1 (A)	466	194	
70	AMC 35825	Janie No. 2 (A)	466	195	
71	AMC 35830	Copper Bottom No. 2 (A)	466	202	
72	AMC 35831	Copper Bottom No. 5 (A)	466	215	
73	AMC 35832	Copper Bottom No. 7 (A)	466	201	
74	AMC 35833	Copper Bottom No. 11 (A)	466	216	
75	AMC 35834	Copper Bottom No. 12 (A)	466	217	
76	AMC 35835	Copper Bottom No. 13 (A)	466	218	
77	AMC 40744	East Water	469	458	
78	AMC 97644	Peak 34	493	567	
79	AMC 129535	Peak 94	534	775	
80	AMC 138512	K 1	542	700	
81	AMC 138513	K 2	542	702	
82	AMC 138514	K 3	542	704	
83	AMC 138515	K 4	542	706	
84	AMC 138516	K 5	542	708	
85	AMC 138517	K 6	542	710	
86	AMC 138518	K 7	542	712	
87	AMC 138519	K 8	542	714	
88	AMC 138520	K 9	542	716	

45667198.7

5

	BLM Serial Number	Name of claim	Gila County Recording Information		
			Docket or Book	Page	Document/Fee No.
89	AMC 138521	K 10	542	718	
90	AMC 138522	K 11	542	720	
91	AMC 138523	K 12	542	722	
92	AMC 138524	K 13	542	724	
93	AMC 138525	K 14	542	726	
94	AMC 138526	K 15	542	728	
95	AMC 138527	K 16	542	730	
96	AMC 138528	K 17	542	732	
97	AMC 138529	K 18	542	734	
98	AMC 138530	K 19	542	736	
99	AMC 138531	K 20	542	738	
100	AMC 138532	K 21	542	740	
101	AMC 138533	K 22	542	742	
102	AMC 138534	K 23	542	744	
103	AMC 138535	K 24	542	746	
104	AMC 138536	K 25	542	748	
105	AMC 138537	K 26	542	750	
106	AMC 138538	K 27	542	752	
107	AMC 138539	K 28	542	754	
108	AMC 138540	K 29	542	756	
109	AMC 138541	K 30	542	758	
110	AMC 138542	K 31	542	760	
111	AMC 138543	K 32	542	762	
112	AMC 138544	K 33	542	764	
113	AMC 138545	K 34	542	766	
114	AMC 138546	K 35	542	768	
115	AMC 142565	M1	549	363	
116	AMC 215329	D1	606	157	
117	AMC 215330	D2	606	159	
118	AMC 215331	D3	606	161	
119	AMC 215332	D4	606	163	
120	AMC 215333	D5	606	165	
121	AMC 215334	D6	606	167	
122	AMC 215335	D7	606	169	
123	AMC 215336	D8	606	171	
124	AMC 215337	D9	606	173	
125	AMC 215338	D10	606	175	

	BLM Serial Number	Name of claim	Gila County Recording Information		
			Docket or Book	Page	Document/Fee No.
126	AMC 215339	D11	606	177	
127	AMC 215340	D12	606	179	
128	AMC 215341	D13	606	181	
129	AMC 215344	D16	606	187	
130	AMC 215345	D17	606	189	
131	AMC 319065	Hill No. 11	855	828	
132	AMC 319066	Hill No. 12	855	830	
133	AMC 319067	Hill No. 13	855	832	
134	AMC 327204	P 1			93-634671
135	AMC 327205	P 2			93-634672
136	AMC 327206	P 3			93-634673
137	AMC 327207	P 4			93-634674
138	AMC 327208	P 5			93-634675
139	AMC 327209	P 6			93-634676
140	AMC 327210	P 7			93-634677
141	AMC 327211	P 8			93-634678
142	AMC 327212	P 9			93-634679
143	AMC 327213	P 10			93-634680
144	AMC 327214	P 11			93-634681
145	AMC 327215	P 12			93-634682
146	AMC 327216	P 13			93-634683
147	AMC 327217	P 14			93-634684
148	AMC 327218	P 15			93-634685
149	AMC 327219	P 16			93-634686
150	AMC 327220	P 17			93-634687
151	AMC 327221	P 18			93-634688
152	AMC 364145	E-1			2005-00510
153	AMC 364146	E-2			2005-00511
154	AMC 364147	E-3			2005-00512
155	AMC 364148	E-4			2005-00513
156	AMC 370110	RJ #1			2006-003905
157	AMC 370111	RJ #2			2006-003906
158	AMC 370112	RJ #3			2006-003907
159	AMC 370113	RJ #4			2006-003908
160	AMC 370114	RJ #5			2006-003909
161	AMC 370115	RJ #6			2006-003910
162	AMC 370116	RJ #7			2006-003911

	BLM Serial Number	Name of claim	Gila County Recording Information		
			Docket or Book	Page	Document/Fee No.
163	AMC 370117	RJ #8			2006-003912
164	AMC 370118	RJ #9			2006-003913
165	AMC 370119	RJ #10			2006-003914
166	AMC 370120	RJ #11			2006-003915
167	AMC 370121	RJ #12			2006-003916
168	AMC 370122	RJ #13			2006-003917
169	AMC 370123	RJ #14			2006-003918
170	AMC 370124	RJ #15			2006-003919
171	AMC 370125	RJ #16			2006-003920
172	AMC 370126	RJ #17			2006-003921
173	AMC 370127	RJ #18			2006-003922
174	AMC 370128	RJ #19			2006-003923
175	AMC 370129	RJ #20			2006-003924
176	AMC 370130	RJ #21			2006-003925
177	AMC 370131	RJ #22			2006-003926
178	AMC 370132	RJ #23			2006-003927
179	AMC 370133	RJ #24			2006-003928
180	AMC 370134	RJ #25			2006-003929
181	AMC 370135	RJ #26			2006-003930
182	AMC 370136	RJ #27			2006-003931
183	AMC 370137	RJ #28			2006-003932
184	AMC 370138	RJ #29			2006-003933
185	AMC 370139	RJ #30			2006-003934
186	AMC 370140	RJ #31			2006-003935
187	AMC 370141	RJ #32			2006-003936
188	AMC 370142	RJ #33			2006-003937
189	AMC 370143	RJ #34			2006-003938
190	AMC 370144	RJ #35			2006-003939
191	AMC 370145	RJ #36			2006-003940
192	AMC 370146	RJ #37			2006-003941
193	AMC 370147	RJ #38			2006-003942
194	AMC 370148	RJ #39			2006-003943
195	AMC 370149	RJ #40			2006-003944
196	AMC 370150	RJ #41			2006-003945
197	AMC 370151	RJ #42			2006-003946
198	AMC 370152	RJ #43			2006-003947
199	AMC 370153	RJ #44			2006-003948

	BLM Serial Number	Name of claim	Gila County Recording Information		
			Docket or Book	Page	Document/Fee No.
200	AMC 370154	RJ #45			2006-003949
201	AMC 370155	RJ #46			2006-003950
202	AMC 370156	RJ #47			2006-003951
203	AMC 370157	RJ #48			2006-003952
204	AMC 370158	RJ #49			2006-003953
205	AMC 370159	RJ #50			2006-003954
206	AMC 370160	RJ #51			2006-003955
207	AMC 370161	RJ #52			2006-003956
208	AMC 370162	RJ #53			2006-003957
209	AMC 370163	RJ #54			2006-003958
210	AMC 370164	RJ #55			2006-003959
211	AMC 370165	RJ #56			2006-003960
212	AMC 370166	RJ #57			2006-003961
213	AMC 370167	RJ #58			2006-003962
214	AMC 370168	RJ #59			2006-003963
215	AMC 370169	RJ #60			2006-003964
216	AMC 370170	RJ #61			2006-003965
217	AMC 370171	RJ #62			2006-003966
218	AMC 370172	RJ #63			2006-003967
219	AMC 370173	RJ #64			2006-003968
220	AMC 384697	RJ #65			2007-012073
221	AMC 384698	RJ #66			2007-012074
222	AMC 384699	RJ #67			2007-012075
223	AMC 384700	RJ #68			2007-012076
224	AMC 384701	RJ #69			2007-012077
225	AMC 384702	RJ #70			2007-012078
226	AMC 384703	RJ #71			2007-012079
227	AMC 384704	RJ #72			2007-012080
228	AMC 393547	TOE 20			2008-009417
229	AMC 422569	CWL 1			2013-003544
230	AMC 422570	CWL 2			2013-003545
231	AMC 422571	CWL 3			2013-003546
232	AMC 422572	CWL 4			2013-003547
233	AMC 422573	CWL 5			2013-003548
234	AMC 422574	CWL 6			2013-003549
235	AMC 422575	CWL 7			2013-003550
236	AMC 422576	CWL 8			2013-003551

45667198.7

9

	BLM Serial Number	Name of claim	Gila County Recording Information		
			Docket or Book	Page	Document/Fee No.
237	AMC 422577	CWL 9			2013-003552
238	AMC 422578	CWL 10			2013-003553
239	AMC 422579	CWL 11			2013-003554
240	AMC 422580	CWL 12			2013-003555
241	AMC 422581	CWL 13			2013-003556
242	AMC 422582	CWL 14			2013-003557
243	AMC 422583	CWL 15			2013-003558
244	AMC 422584	CWL 16			2013-003559
245	AMC 422585	CWL 17			2013-003560
246	AMC 422586	CWL 18			2013-003561
247	AMC 422587	CWL 19			2013-003562
248	AMC 422588	CWL 20			2013-003563
249	AMC 422589	CWL 21			2013-003564
250	AMC 422590	CWM 1			2013-003565
251	AMC 422591	CWM 2			2013-003566
252	AMC 422592	CWM 3			2013-003567
253	AMC 422593	CWM 4			2013-003568
254	AMC 422594	CWM 5			2013-003569
255	AMC 422595	CWM 6			2013-003570
256	AMC 422596	CWM 7			2013-003571
257	AMC 422597	CWM 8			2013-003572
258	AMC 422598	CWM 9			2013-003573
259	AMC 422599	CWM 10			2013-003574
260	AMC 422600	CWM 11			2013-003575
261	AMC 422601	CWM 12			2013-003576
262	AMC 422602	CWM 13			2013-003577
263	AMC 422603	CWM 14			2013-003578
264	AMC 422604	CWM 15			2013-003579
265	AMC 422605	CWM 16			2013-003580
266	AMC 422606	CWM 17			2013-003581
267	AMC 422607	CWM 18			2013-003582
268	AMC 422608	CWM 19			2013-003583
269	AMC 422609	CWM 20			2013-003584
270	AMC 422610	CWM 21			2013-003585
271	AMC 422611	CWM 22			2013-003586
272	AMC 422612	CWM 23			2013-003587
273	AMC 422613	CWM 24			2013-003588

45667198.7

	BLM Serial Number	Name of claim	Gila County Recording Information		
			Docket or Book	Page	Document/Fee No.
274	AMC 422614	CWM 25			2013-003589
275	AMC 422615	CWM 26			2013-003590
276	AMC 422616	CWM 27			2013-003591
277	AMC 422617	CWM 28			2013-003592
278	AMC 422618	CWM 29			2013-003593
279	AMC 422619	CWM 30			2013-003594
280	AMC 422620	CWM 31			2013-003595
281	AMC 422621	CWM 32			2013-003596
282	AMC 422622	CWM 33			2013-003597
283	AMC 422623	CWM 34			2013-003598
284	AMC 422624	CWM 35			2013-003599
285	AMC 422625	CWM 36			2013-003600
286	AMC 422626	CWM 37			2013-003601
287	AMC 422627	CWM 38			2013-003602
288	AMC 422628	CWM 39			2013-003603
289	AMC 422629	CWM 40			2013-003604
290	AMC 422630	CWM 41			2013-003605
291	AMC 422631	CWM 42			2013-003606
292	AMC 422632	CWM 43			2013-003607
293	AMC 422633	CWM 44			2013-003608
294	AMC 422634	CWM 45			2013-003609
295	AMC 422635	CWM 46			2013-003610
296	AMC 422636	CWM 47			2013-003611
297	AMC 422637	CWM 48			2013-003612
298	AMC 422638	CWM 49			2013-003613
299	AMC 422639	CWM 50			2013-003614
300	AMC 422640	CWM 51			2013-003615
301	AMC 422641	CWM 52			2013-003616
302	AMC 422642	CWM 53			2013-003617
303	AMC 422643	CWM 54			2013-003618
304	AMC 422644	CWM 55			2013-003619
305	AMC 422645	CWM 56			2013-003620
306	AMC 422646	CWM 57			2013-003621
307	AMC 422647	CWM 58			2013-003622
308	AMC 422648	CWM 59			2013-003623
309	AMC 422649	CWM 60			2013-003624
310	AMC 422650	CWM 61			2013-003625

	BLM Serial Number	Name of claim	Gila County Recording Information		
			Docket or Book	Page	Document/Fee No.
311	AMC 422651	CWM 62			2013-003626
312	AMC 422652	CWM 63			2013-003627
313	AMC 422653	CWM 64			2013-003628
314	AMC 422654	CWM 65			2013-003629
315	AMC 422655	CWM 66			2013-003630
316	AMC 422656	CWM 67			2013-003631
317	AMC 422657	CWM 68			2013-003632
318	AMC 422658	CWM 69			2013-003633
319	AMC 422659	CWM 70			2013-003634
320	AMC 422660	CWM 71			2013-003635
321	AMC 422661	CWM 72			2013-003636
322	AMC 422662	CWM 73			2013-003637
323	AMC 422663	CWM 74			2013-003638
324	AMC 422664	CWM 75			2013-003639
325	AMC 422665	CWM 76			2013-003640
326	AMC 422666	CWM 77			2013-003641
327	AMC 422667	CWM 78			2013-003642
328	AMC 422668	CWM 79			2013-003643
329	AMC 422669	CWM 80			2013-003644

45667198.7

United States Department of the Interior
Bureau of Land Management
 LANDS/RECREATION & PLANNING
 ONE N CENTRAL AVE
 PHOENIX, AZ 85004 -2203
 Phone: 602-417-9200

Receipt

No: 2953879


Transaction #: 3041782	
Date of Transaction: 01/22/2014	
CUSTOMER:	
PINTO VALLEY MINING CORP 8950 N ORACLE RD STE 200 TUCSON, AZ 85704-7431 US	

LINE #	QTY	DESCRIPTION	REMARKS	UNIT PRICE	TOTAL
1	1.00	LOCATABLE MINERALS / MINING CLAIMS- NOT NEW-UNADJUD, ONE AUTH NO. ONLY / MINING CLAIM MONEY RECEIVED CASES: AMC7735/\$3290.00	TRF - 329	- n/a -	3290.00
TOTAL:					\$3,290.00

PAYMENT INFORMATION			
1	AMOUNT:	3290.00	POSTMARKED: 01/21/2014
	TYPE:	CHECK	RECEIVED: 01/21/2014
	CHECK NO:	101347	
	NAME:	PINTO VALLEY MINING CORP 8950 N ORACLE RD STE 200 TUCSON AZ 85704-7431 US	

REMARKS

This receipt was generated by the automated BLM Collections and Billing System and is a paper representation of a portion of the official electronic record contained therein.



earthsmart
FedEx carbon-neutral
envelope shipping

Align top of FedEx Express® shipping label here.

From: (928) 473-6577
Elizabeth Mata
Capstone Mining Corp.
2911 N Forest Service Rd. #287
Miami, AZ 85539

Origin ID: HAEA




J14101312270326

SHIP TO: (928) 473-6372
Arizona State Office
Bureau of Land Management
One North Central Avenue, Suite 800

Phoenix, AZ 85004

BILL SENDER



Ship Date: 20JAN14
ActWgt: 1.0 LB
CAD: 105802507/NET3490

RT **276** 1 **D**
ST **5** 7744
01.21

Delivery Address Bar Code




Ref #
Invoice #
PO #
Dept #

TUE - 21 JAN 10:30A
PRIORITY OVERNIGHT

TRK# **7976 7643 7744**
0201

98 ZSYA

85004
AZ-US
PHX



522G1J06E0F220

Press here to seal
Press here to seal
Press here to seal



Sender must seal flap before shipping.

Align bottom of peel and stick airbill or pouch here.

NOTICE!!

These documents have been scanned!

Do not place un-scanned documents beneath this notice!

Do not remove this notice from this file!

GPO Jacket No. 560-102
Print Order 61540
Rise Business Services, LLC
Job=AZ15 5/13/2019



Box Number= AZ15040



Claim Begin-End: AMC422569-AMC422669

4 Miscellaneous



AZ15040-1

AMC422569-AMC423150

**NO
DOCUMENTS
FOUND**

NO DOCUMENTS FOUND
NO DOCUMENTS FOUND

NOTICE!!

These documents have been scanned!

Do not place un-scanned documents beneath this notice!

Do not remove this notice from this file!

GPO Jacket No. 560-102
Print Order 61540
Rise Business Services, LLC
Job=AZ15 5/13/2019



Box Number= AZ15040



Claim Begin-End: AMC422569-AMC422669

5 Annual Filings



AZ15040-1

AMC422569-AMC423150

7735

27738

35792

40735

97634

129535

138512

142565

WHEN RECORDED, RETURN TO:

Marc A. Marra, Esq.
Fennemore Craig, P.C.
2394 East Camelback Road, Suite 600
Phoenix, Arizona 85016-3429

384552

384697

393546

422569

449739

STATE OF ARIZONA)
) ss:
County of Maricopa)

**AFFIDAVIT OF ANNUAL CLAIM MAINTENANCE FEE PAYMENT AND
NOTICE OF INTENT TO HOLD MINING CLAIMS**

215329

319065

327204

364145

The undersigned Affiant, being duly sworn, deposes and states that:

1. I am a citizen of the United States and am at least eighteen (18) years of age;
2. I reside in the City of Phoenix, Maricopa County, Arizona;
3. I am an authorized agent for PINTO VALLEY MINING CORP., a Delaware corporation ("*Claimant*"), whose address is P.O. Box 100, Miami, Arizona 85539;
4. Claimant owns and maintains certain unpatented lode mining claims, placer mining claims, mill sites, and/or tunnel sites situated in Gila County, Arizona as more particularly described on Exhibit A, which is attached hereto and incorporated herein by this reference (the "*Claims*");
5. Claimant is personally acquainted with the Claims;
6. Claimant intends to hold the Claims for the assessment year ending September 1, 2019;
7. Payment of the annual claim maintenance fee ("*Maintenance Fee*") of \$155.00 for every lode mining claim, mill site, and tunnel site, and \$155.00 for every 20 acres or portion thereof contained in each placer mining claim, has been made as evidenced by the Bureau of Land Management receipt, a copy of which is attached hereto and incorporated herein by this reference; and

370110

RECEIVED
BLM AZ STATE OFFICE
2018 AUG 15 A 11:47
PHOENIX, ARIZONA

ENTERED
AUG 20 2018
BY: RAM

#4235949 (18)

8. Payment of the Maintenance Fee has been made in lieu of recording an affidavit of performance of annual assessment work for the purpose of complying with the laws, rules and regulations of the United States and/or Arizona relating to owning, holding and maintaining the Claims.


Affiant executes this Affidavit of Annual Claim Maintenance Fee Payment and Notice of Intent to Hold Mining Claims on this 15th day of August, 2018.

Marc A. Marra, AUTHORIZED AGENT
Marc A. Marra, authorized agent

The foregoing Affidavit of Annual Claim Maintenance Fee Payment and Notice of Intent to Hold Mining Claims dated the 15th day of August, 2018, prepared for the benefit of Pinto Valley Mining Corp., a Delaware corporation, consisting of a total of fifteen (15) pages, was sworn, subscribed and acknowledged before me this 15th day of August, 2018, by Marc A. Marra, authorized agent of Pinto Valley Mining Corp., a Delaware corporation, for and on behalf of the corporation.

IN WITNESS WHEREOF, I hereunto set my hand and official seal.

Charlene Sarich
Notary Public



RECEIVED
BLM AZ STATE OFFICE
2018 AUG 15 A 11:47
PHOENIX, ARIZONA

EXHIBIT A
TO AFFIDAVIT OF ANNUAL CLAIM MAINTENANCE FEE PAYMENT AND
NOTICE OF INTENT TO HOLD MINING CLAIMS

Unpatented mining claims and millsites situated in the Miami and Globe Mining Districts, in Sections 25, 26, 27, 28, 33, 34, 35 and 36, Township 2 North, Range 13 East; Sections 30 and 31, Township 2 North, Range 14 East; Sections 1, 2, 3, 11, 14, 23, 24 and 25, Township 1 North, Range 13 East; Sections 3, 4, 5, 6, 7, 8, 9, 10, 17, 18, 20, 21, 28, 29, 30, 31 and 32, Township 1 North, Range 14 East; and Sections 5 and 6, Township 1 South, Range 14 East, Gila County, Arizona, G&SRB&M, the names of which together with the Book or Docket and Page numbers, or Fee numbers, of recording of the location notices and amendments thereto, in the official records of said county, and the serial numbers assigned by the Arizona State Office of the Bureau of Land Management, are as follows:

No.	Name of Claim	Docket, Book/Page; Fee No.	BLM Serial No.
1	MARY 1	426/246	AMC7735
2	MARY 2	426/247	AMC7736
3	MARY 3	426/248	AMC7737
4	MARY 4	426/249	AMC7738
5	MARY 5	426/250	AMC7739
6	MARY 6	426/251	AMC7740
7	COWBOY NO. 1 AMENDED	46/15, 42/127, 2015-011325	AMC27738
8	COWBOY NO. 2, AMENDED	46/16, 42/128, 2015-011326	AMC27739
9	COWBOY NO. 3, AMENDED	46/17, 42/129, 2015-011327	AMC27740
10	RITA	47/150, 2015-011316	AMC27741
11	COPPER SITE, AMENDED	27/43, 42/124, 2015-011324	AMC27742
12	PINE TREE, AMENDED	20/16, 42/126, 2015-001298	AMC27743
13	HAMMER	47/147, 2015-011328	AMC27747
14	JOAN	47/148, 2015-011296	AMC27748
15	SOUTHERN CROSS	47/151, 2015-011318	AMC27749
16	MIDNIGHT TEST, AMENDED	27/226, 42/125, 2015-011297	AMC27750
17	COPPER BOTTOM NO. 1 AMENDED	43/414, 42/195, 2015-011288	AMC27751
18	COPPER BOTTOM NO. 6, AMENDED	43/419, 42/194, 2015-011291	AMC27752
19	COPPER BOTTOM NO. 8	47/385, 2015-011293	AMC27753
20	COPPER BOTTOM NO. 9	47/386, 2015-011319	AMC27754
21	COPPER BOTTOM NO. 10	47/387, 2015-011320	AMC27755

RECEIVED
BLM AZ STATE OFFICE
2010 AUG 15 A 11:47
PHOENIX, ARIZONA

No.	Name of Claim	Docket, Book/Page; Fee No.	BLM Serial No.
22	HILL NO. 2	280/10	AMC27757
23	HILL NO. 3	280/11	AMC27758
24	HILL NO. 4	280/12	AMC27759
25	HILL NO. 5	280/13	AMC27760
26	HILL NO. 6	280/14	AMC27761
27	HILL NO. 7	280/15	AMC27762
28	HILL NO. 8	280/16	AMC27763
29	HILL NO. 9	280/17	AMC27764
30	HILL NO. 10	280/18	AMC27765
31	TUNNEL	10/502	AMC27994
32	PEAK NO. 3	333/331	AMC28023
33	PEAK NO. 7	333/333	AMC28025
34	PEAK NO. 8	333/334	AMC28026
35	PEAK NO. 9	335/703	AMC28027
36	PEAK NO. 10	335/704	AMC28028
37	PEAK NO. 14	367/606	AMC28031
38	PEAK NO. 15	367/607	AMC28032
39	PEAK NO. 17	367/608	AMC28033
40	PEAK NO. 22	390/9	AMC28036
41	PEAK NO. 24	402/700	AMC28037
42	PEAK 25	405/974	AMC28038
43	PEAK 28	414/719	AMC28040
44	ZEE NO. 2	284/855	AMC28059
45	QUARTZ SITE (A)	466/191, 2015-011299	AMC35792
46	QUARTZ SITE NO. 2(A)	466/190, 2015-011300	AMC35793
47	QUARTZ SITE NO. 3(A)	466/189, 2015-011301	AMC35794
48	QUARTZ SITE NO. 9(A)	466/183, 2015-011302	AMC35800
49	QUARTZ SITE NO. 10(A)	466/182, 2015-011303	AMC35801
50	QUARTZ SITE NO. 15(A)	466/177, 2015-011304	AMC35806
51	QUARTZ SITE NO. 16(A)	466/176, 2015-011305	AMC35807
52	QUARTZ SITE NO. 17(A)	466/175, 2015-011306	AMC35808
53	QUARTZ SITE NO. 18(A)	466/174, 2015-011307	AMC35809
54	QUARTZ SITE NO. 19(A)	466/173, 2015-011308	AMC35810
55	QUARTZ SITE NO. 20(A)	466/172, 2015-011309	AMC35811
56	QUARTZ SITE NO. 21(A)	466/171, 2015-011310	AMC35812

Handwritten checkmarks and arrows on the right side of the table, indicating verification or status for various rows.

RECEIVED
 PHOENIX, ARIZONA
 AUG 15 A 11:47
 PLM AZ STATE OFFICE

No.	Name of Claim	Docket, Book/Page; Fee No.	BLM Serial No.
57	QUARTZ SITE NO. 22(A)	466/170, 2015-011311	AMC35813
58	QUARTZ SITE NO. 23(A)	466/169, 2015-011312	AMC35814
59	QUARTZ SITE NO. 24(A)	466/168, 2015-011313	AMC35815
60	QUARTZ SITE NO. 25(A)	466/167, 2015-011314	AMC35816
61	QUARTZ SITE #28(A)	466/165, 2015-011315	AMC35820
62	SILVER BELL (A)	466/192, 2015-011317	AMC35821
63	JANIE NO. 1 (A)	466/194, 2015-011294	AMC35824
64	JANIE NO. 2 (A)	466/195, 2015-011295	AMC35825
65	COPPER BOTTOM NO. 2 (A)	466/202, 2015-011289	AMC35830
66	COPPER BOTTOM NO. 5 (A)	466/215, 2015-011290	AMC35831
67	COPPER BOTTOM NO. 7 (A)	466/201, 2015-011292	AMC35832
68	COPPER BOTTOM NO. 11 (A)	466/216, 2015-011321	AMC35833
69	COPPER BOTTOM NO. 12 (A)	466/217, 2015-011322	AMC35834
70	COPPER BOTTOM NO. 13 (A)	466/218, 2015-011323	AMC35835
71	EAST WATER	469/458	AMC40744
72	PEAK 34	493/567	AMC97644
73	PEAK 94	534/775	AMC129535
74	K 1	542/700	AMC138512
75	K 2	542/702	AMC138513
76	K 3	542/704	AMC138514
77	K 4	542/706	AMC138515
78	K 5	542/708	AMC138516
79	K 6	542/710	AMC138517
80	K 7	542/712	AMC138518
81	K 8	542/714	AMC138519
82	K 9	542/716	AMC138520
83	K 10	542/718	AMC138521
84	K 11	542/720	AMC138522
85	K 12	542/722	AMC138523
86	K 13	542/724	AMC138524
87	K 14	542/726	AMC138525
88	K 15	542/728	AMC138526
89	K 16	542/730	AMC138527
90	K 17	542/732	AMC138528
91	K 18	542/734	AMC138529

Handwritten marks on the right side of the table, including checkmarks and arrows pointing to specific rows.

RECEIVED
 PHOENIX, ARIZONA
 AUG 15 A 11:47
 ARIZONA STATE OFFICE

No.	Name of Claim	Docket, Book/Page; Fee No.	BLM Serial No.
92	K 19	542/736	AMC138530
93	K 20	542/738	AMC138531
94	K 21	542/740	AMC138532
95	K 22	542/742	AMC138533
96	K 23	542/744	AMC138534
97	K 24	542/746	AMC138535
98	K 25	542/748	AMC138536
99	K 26	542/750	AMC138537
100	K 27	542/752	AMC138538
101	K 28	542/754	AMC138539
102	K 29	542/756	AMC138540
103	K 30	542/758	AMC138541
104	K 31	542/760	AMC138542
105	K 32	542/762	AMC138543
106	K 33	542/764	AMC138544
107	K 34	542/766	AMC138545
108	K 35	542/768	AMC138546
109	M1	549/363	AMC142565
110	D 1	606/157	AMC215329
111	D 2	606/159	AMC215330
112	D 3	606/161	AMC215331
113	D 4	606/163	AMC215332
114	D 5	606/165	AMC215333
115	D 6	606/167	AMC215334
116	D 7	606/169	AMC215335
117	D 8	606/171	AMC215336
118	D 9	606/173	AMC215337
119	D 10	606/175	AMC215338
120	D 11	606/177	AMC215339
121	D 12	606/179	AMC215340
122	D 13	606/181	AMC215341
123	D 16	606/187	AMC215344
124	D 17	606/189	AMC215345
125	HILL NO. 11	855/828	AMC319065
126	HILL NO. 12	855/830	AMC319066

RECEIVED
 M AZ STATE OFFICE
 2010 AUG 15 A 11: 47
 PHOENIX, ARIZONA

No.	Name of Claim	Docket, Book/Page; Fee No.	BLM Serial No.
127	HILL NO. 13	855/832	AMC319067
128	P 1	93-634671	AMC327204
129	P 2	93-634672	AMC327205
130	P 3	93-634673	AMC327206
131	P 4	93-634674	AMC327207
132	P 5	93-634675	AMC327208
133	P 6	93-634676	AMC327209
134	P 7	93-634677	AMC327210
135	P 8	93-634678	AMC327211
136	P 9	93-634679	AMC327212
137	P 10	93-634680	AMC327213
138	P 11	93-634681	AMC327214
139	P 12	93-634682	AMC327215
140	P 13	93-634683	AMC327216
141	P 14	93-634684	AMC327217
142	P 15	93-634685	AMC327218
143	P 16	93-634686	AMC327219
144	P 17	93-634687	AMC327220
145	P 18	93-634688	AMC327221
146	E-1	2005-000510	AMC364145
147	E-2	2005-000511	AMC364146
148	E-3	2005-000512	AMC364147
149	E-4	2005-000513	AMC364148
150	RJ #1	2006-003905	AMC370110
151	RJ #2	2006-003906	AMC370111
152	RJ #3	2006-003907	AMC370112
153	RJ #4	2006-003908	AMC370113
154	RJ #5	2006-003909	AMC370114
155	RJ #6	2006-003910	AMC370115
156	RJ #7	2006-003911	AMC370116
157	RJ #8	2006-003912	AMC370117
158	RJ #9	2006-003913	AMC370118
159	RJ #10	2006-003914	AMC370119
160	RJ #11	2006-003915	AMC370120
161	RJ #12	2006-003916	AMC370121

RECEIVED
BLM AZ STATE OFFICE
2010 AUG 15 A 11: 47
PHOENIX, ARIZONA

No.	Name of Claim	Docket, Book/Page; Fee No.	BLM Serial No.
162	RJ #13	2006-003917	AMC370122
163	RJ #14	2006-003918	AMC370123
164	RJ #15	2006-003919	AMC370124
165	RJ #16	2006-003920	AMC370125
166	RJ #17	2006-003921	AMC370126
167	RJ #18	2006-003922	AMC370127
168	RJ #19	2006-003923	AMC370128
169	RJ #20	2006-003924	AMC370129
170	RJ #21	2006-003925	AMC370130
171	RJ #22	2006-003926	AMC370131
172	RJ #23	2006-003927	AMC370132
173	RJ #24	2006-003928	AMC370133
174	RJ #25	2006-003929	AMC370134
175	RJ #26	2006-003930	AMC370135
176	RJ #27	2006-003931	AMC370136
177	RJ #28	2006-003932	AMC370137
178	RJ #29	2006-003933	AMC370138
179	RJ #30	2006-003934	AMC370139
180	RJ #31	2006-003935	AMC370140
181	RJ #32	2006-003936	AMC370141
182	RJ #33	2006-003937	AMC370142
183	RJ #34	2006-003938	AMC370143
184	RJ #35	2006-003939	AMC370144
185	RJ #36	2006-003940	AMC370145
186	RJ #37	2006-003941	AMC370146
187	RJ #38	2006-003942	AMC370147
188	RJ #39	2006-003943	AMC370148
189	RJ #40	2006-003944	AMC370149
190	RJ #41	2006-003945	AMC370150
191	RJ #42	2006-003946	AMC370151
192	RJ #43	2006-003947	AMC370152
193	RJ #44	2006-003948	AMC370153
194	RJ #45	2006-003949	AMC370154
195	RJ #46	2006-003950	AMC370155
196	RJ #47	2006-003951	AMC370156

RECEIVED
 AZ STATE OFFICE
 PHOENIX, ARIZONA
 AUG 15 A 11:47

No.	Name of Claim	Docket, Book/Page; Fee No.	BLM Serial No.
197	RJ #48	2006-003952	AMC370157
198	RJ #49	2006-003953	AMC370158
199	RJ #50	2006-003954	AMC370159
200	RJ #51	2006-003955	AMC370160
201	RJ #52	2006-003956	AMC370161
202	RJ #53	2006-003957	AMC370162
203	RJ #54	2006-003958	AMC370163
204	RJ #55	2006-003959	AMC370164
205	RJ #56	2006-003960	AMC370165
206	RJ #57	2006-003961	AMC370166
207	RJ #58	2006-003962	AMC370167
208	RJ #59	2006-003963	AMC370168
209	RJ #60	2006-003964	AMC370169
210	RJ #61	2006-003965	AMC370170
211	RJ #62	2006-003966	AMC370171
212	RJ #63	2006-003967	AMC370172
213	RJ #64	2006-003968	AMC370173
214	BOB #1	2007-011670, 2015-011285	AMC384552
215	BOB #2	2007-011671, 2015-011286	AMC384553
216	BOB #3	2007-011672, 2015-011287	AMC384554
217	BOB #4	2007-011673	AMC384555
218	BOB #5	2007-011674	AMC384556
219	BOB #6	2007-011675	AMC384557
220	RJ #65	2007-012073	AMC384697
221	RN #66	2007-012074	AMC384698
222	RN #67	2007-012075	AMC384699
223	RN #68	2007-012076	AMC384700
224	RN #69	2007-012077	AMC384701
225	RN #70	2007-012078	AMC384702
226	RN #71	2007-012079	AMC384703
227	RN #72	2007-012080	AMC384704
228	TOE 20	2008-009417	AMC393547
229	CWL 1	2013-003544	AMC422569
230	CWL 2	2013-003545	AMC422570
231	CWL 3	2013-003546	AMC422571

RECEIVED
 BLM AZ STATE OFFICE
 2010 AUG 15 A 11:47
 PHOENIX, ARIZONA

No.	Name of Claim	Docket, Book/Page; Fee No.	BLM Serial No.
232	CWL 4	2013-003547	AMC422572
233	CWL 5	2013-003548	AMC422573
234	CWL 6	2013-003549	AMC422574
235	CWL 7	2013-003550	AMC422575
236	CWL 8	2013-003551	AMC422576
237	CWL 9	2013-003552	AMC422577
238	CWL 10	2013-003553	AMC422578
239	CWL 11	2013-003554	AMC422579
240	CWL 12	2013-003555	AMC422580
241	CWL 13	2013-003556	AMC422581
242	CWL 14	2013-003557	AMC422582
243	CWL 15	2013-003558	AMC422583
244	CWL 16	2013-003559	AMC422584
245	CWL 17	2013-003560	AMC422585
246	CWL 18	2013-003561	AMC422586
247	CWL 19	2013-003562	AMC422587
248	CWL 20	2013-003563	AMC422588
249	CWL 21	2013-003564	AMC422589
250	CWM 1	2013-003565	AMC422590
251	CWM 2	2013-003566	AMC422591
252	CWM 3	2013-003567	AMC422592
253	CWM 4	2013-003568	AMC422593
254	CWM 5	2013-003569	AMC422594
255	CWM 6	2013-003570	AMC422595
256	CWM 8	2013-003572	AMC422597
257	CWM 9	2013-003573	AMC422598
258	CWM 10	2013-003574	AMC422599
259	CWM 11	2013-003575	AMC422600
260	CWM 12	2013-003576	AMC422601
261	CWM 13	2013-003577	AMC422602
262	CWM 14	2013-003578	AMC422603
263	CWM 15	2013-003579	AMC422604
264	CWM 16	2013-003580	AMC422605
265	CWM 17	2013-003581	AMC422606
266	CWM 18	2013-003582	AMC422607

RECEIVED
 PLM AZ STATE OFFICE
 2010 AUG 15 A 11:48
 PHOENIX, ARIZONA

No.	Name of Claim	Docket, Book/Page; Fee No.	BLM Serial No.
267	CWM 19	2013-003583	AMC422608
268	CWM 20	2013-003584	AMC422609
269	CWM 21	2013-003585	AMC422610
270	CWM 22	2013-003586	AMC422611
271	CWM 23	2013-003587	AMC422612
272	CWM 24	2013-003588	AMC422613
273	CWM 25	2013-003589	AMC422614
274	CWM 26	2013-003590	AMC422615
275	CWM 27	2013-003591	AMC422616
276	CWM 28	2013-003592	AMC422617
277	CWM 29	2013-003593	AMC422618
278	CWM 30	2013-003594	AMC422619
279	CWM 31	2013-003595	AMC422620
280	CWM 32	2013-003596	AMC422621
281	CWM 33	2013-003597	AMC422622
282	CWM 34	2013-003598	AMC422623
283	CWM 35	2013-003599	AMC422624
284	CWM 36	2013-003600	AMC422625
285	CWM 37	2013-003601	AMC422626
286	CWM 38	2013-003602	AMC422627
287	CWM 39	2013-003603	AMC422628
288	CWM 40	2013-003604	AMC422629
289	CWM 41	2013-003605	AMC422630
290	CWM 42	2013-003606	AMC422631
291	CWM 43	2013-003607	AMC422632
292	CWM 44	2013-003608	AMC422633
293	CWM 45	2013-003609	AMC422634
294	CWM 46	2013-003610	AMC422635
295	CWM 47	2013-003611	AMC422636
296	CWM 48	2013-003612	AMC422637
297	CWM 49	2013-003613	AMC422638
298	CWM 50	2013-003614	AMC422639
299	CWM 51	2013-003615	AMC422640
300	CWM 52	2013-003616	AMC422641
301	CWM 53	2013-003617	AMC422642

7

7

RECEIVED
 BLM AZ STATE OFFICE
 2010 AUG 15 A 11:48
 PHOENIX, ARIZONA

No.	Name of Claim	Docket, Book/Page; Fee No.	BLM Serial No.
302	CWM 54	2013-003618	AMC422643
303	CWM 55	2013-003619	AMC422644
304	CWM 56	2013-003620	AMC422645
305	CWM 57	2013-003621	AMC422646
306	CWM 58	2013-003622	AMC422647
307	CWM 59	2013-003623	AMC422648
308	CWM 60	2013-003624	AMC422649
309	CWM 61	2013-003625	AMC422650
310	CWM 62	2013-003626	AMC422651
311	CWM 63	2013-003627	AMC422652
312	CWM 64	2013-003628	AMC422653
313	CWM 65	2013-003629	AMC422654
314	CWM 66	2013-003630	AMC422655
315	CWM 67	2013-003631	AMC422656
316	CWM 68	2013-003632	AMC422657
317	CWM 69	2013-003633	AMC422658
318	CWM 70	2013-003634	AMC422659
319	CWM 71	2013-003635	AMC422660
320	CWM 72	2013-003636	AMC422661
321	CWM 73	2013-003637	AMC422662
322	CWM 74	2013-003638	AMC422663
323	CWM 75	2013-003639	AMC422664
324	CWM 76	2013-003640	AMC422665
325	CWM 77	2013-003641	AMC422666
326	CWM 78	2013-003642	AMC422667
327	CWM 79	2013-003643	AMC422668
328	CWM 80	2013-003644	AMC422669
329	PVMC 1	2018-002365	AMC449739
330	PVMC 2	2018-002366	AMC449740
331	PVMC 3	2018-002367	AMC449741
332	PVMC 4	2018-002368	AMC449742
333	PVMC 8	2018-002369	AMC449743
334	PVMC 9	2018-002370	AMC449744
335	PVMC 10	2018-002371	AMC449745
336	PVMC 11	2018-002372	AMC449746

RECEIVED
BLM AZ STATE OFFICE
2018 AUG 15 A 11:48
PHOENIX, ARIZONA

No.	Name of Claim	Docket, Book/Page; Fee No.	BLM Serial No.
337	PVMC 12	2018-002373	AMC449747
338	PVMC 13	2018-002374	AMC449748
339	PVMC 14	2018-002375	AMC449749
340	PVMC 15	2018-002376	AMC449750
341	PVMC 16	2018-002377	AMC449751
342	PVMC 17	2018-002378	AMC449752
343	PVMC 18	2018-002379	AMC449753
344	PVMC 19	2018-002380	AMC449754
345	PVMC 20	2018-002381	AMC449755
346	PVMC 21	2018-002382	AMC449756
347	PVMC 22	2018-002383	AMC449757
348	PVMC 23	2018-002384	AMC449758
349	PVMC 24	2018-002385	AMC449759
350	PVMC 25	2018-002386	AMC449760
351	PVMC 26	2018-002387	AMC449761
352	PVMC 27	2018-002388	AMC449762
353	PVMC 28	2018-002389	AMC449763
354	PVMC 29	2018-002390	AMC449764
355	PVMC 30	2018-002391	AMC449765
356	PVMC 31	2018-002392	AMC449766
357	PVMC 32	2018-002393	AMC449767
358	PVMC 33	2018-002394	AMC449768
359	PVMC 34	2018-002395	AMC449769
360	PVMC 35	2018-002396	AMC449770
361	PVMC 36	2018-002397	AMC449771
362	PVMC 37	2018-002398	AMC449772
363	PVMC 38	2018-002399	AMC449773
364	PVMC 39	2018-002400	AMC449774
365	PVMC 40	2018-002401	AMC449775
366	PVMC 41	2018-002402	AMC449776
367	PVMC 42	2018-002403	AMC449777
368	PVMC 43	2018-002404	AMC449778
369	PVMC 44	2018-002405	AMC449779
370	PVMC 45	2018-002406	AMC449780
371	PVMC 46	2018-002407	AMC449781

RECEIVED
BLM AZ STATE OFFICE
PHOENIX, ARIZONA
2018 AUG 15 A 11:48

No.	Name of Claim	Docket, Book/Page; Fee No.	BLM Serial No.
372	PVMC 47	2018-002408	AMC449782
373	PVMC 48	2018-002409	AMC449783
374	PVMC 49	2018-002410	AMC449784
375	PVMC 50	2018-002411	AMC449785
376	PVMC 51	2018-002412	AMC449786
377	PVMC 52	2018-002413	AMC449787
378	PVMC 53	2018-002414	AMC449788
379	PVMC 54	2018-002415	AMC449789
380	PVMC 55	2018-002416	AMC449790
381	PVMC 56	2018-002417	AMC449791
382	PVMC 57	2018-002418	AMC449792
383	PVMC 58	2018-002419	AMC449793

383 claims @ \$155/claim = \$59,365.00

RECEIVED
RIM AZ STATE OFFICE
2018 AUG 15 A 11:48
PHOENIX, ARIZONA

United States Department of the Interior
Bureau of Land Management
 DIV OF LANDS, MINRLS & ENERGY
 ONE N CENTRAL AVE
 PHOENIX, AZ 85004 -4427
 Phone: 602-417-9200

Receipt

No: 4235949

Transaction #: 4351316	
Date of Transaction: 08/15/2018	
CUSTOMER:	
PINTO VALLEY MINING CORPORATION PO BOX 100 MIAMI, AZ 85539-0100 US	

LINE #	QTY	DESCRIPTION	REMARKS	UNIT PRICE	TOTAL
1	1.00	LOCATABLE MINERALS / MINING CLAIMS- NOT NEW-UNADJUD, ONE AUTH NO. ONLY / MINING CLAIM MONEY RECEIVED CASES: AMC7735/\$59365.00	MAINT 2019/383	- n/a -	59365.00
TOTAL:					\$59,365.00

PAYMENT INFORMATION			
1	AMOUNT:	59365.00	POSTMARKED: N/A
	TYPE:	CHECK	RECEIVED: 08/15/2018
	CHECK NO:	108040	
	NAME:	PINTO VALLEY MINING CORPORATION 2911 N FOREST SERVICE RD 287 PO BOX 100 MIAMI AZ 85539-0100 US	

REMARKS

This receipt was generated by the automated BLM Collections and Billing System and is a paper representation of a portion of the official electronic record contained therein.

Pinto Valley Mining Corp

8-1-, 2017

United States Department of the Interior
Bureau of Land Management-Arizona State Office
One North Central
Suite 800
Phoenix, Arizona 85004

ATTN: Records Section.

384697

393546

422569

435080

433594

438798

430397

138512

142565

215329

319065

327204

364145

370110

7735

27738

384552

35792

40735

97634

129535

RE: Notice of Intent to Hold and Payment of "2017-2018" Annual Claim Maintenance Fees for Pinto Valley Mining Corp in Miami, Arizona.


To Whom It May Concern:

433502

The Final Rule as published in the Federal Register implements provisions of the Interior Department and related agencies, that a Statutorily Authorized Adjustment effective June 30, 2014 that requires an annual rental fee of \$155.00 (from \$100.00 in 2003 and prior) for each unpatented mining claim and site located and held under the General Mining Law of 1872.

This will serve as notice that Pinto Valley Mining Corp, whose address for purposes of this filing is: P.O. Box 100, Miami Arizona 85539. Pinto Valley Mining Corporation intends to hold the mining claims and/or mill sites described in **Exhibit A** attached hereto for the assessment years 2017/ 2018, by payment of the annual claim maintenance fees (43 CFR 3834.11(a)(2)) of \$155.00 per claim or site (total of 463). Payment of **\$71,765.00** is made herewith for such assessment year for each of the claims and sites the name and BLM serial number of which, and the book and page or index number of recording of the location notice is official records of Gila County, Arizona of which are set forth in **Exhibit A** attached hereto and by this reference incorporated herein.

Sincerely,



Daniel L Mead

Agent for:
Pinto Valley Mining Corp
CC: File

PHOENIX, ARIZONA

2017 AUG 23 A 10: 15

RECEIVED
BLM AZ STATE OFFICE

INTERED
AUG 25 2017
BY: R. H. H.

Pinto Valley Mining Corp
Unpatented Mining claims list for "2017/2018" Notice of Intent to Hold
BLM Serial

	Number	Name of claim	Docket	Book/Fee	Page
1	AMC 7735 ↗	Mary 1	426		246
2	AMC 7736	Mary 2	426		247
3	AMC 7737	Mary 3	426		248
4	AMC 7738	Mary 4	426		249
5	AMC 7739	Mary 5	426		250
6	AMC 7740 ↘	Mary 6	426		251
7	AMC 27738 ↗	Cowboy No. 1 amended		42	127
8	AMC 27739	Cowboy No. 2 amended		42	128
9	AMC 27740	Cowboy No. 3 amended		42	129
10	AMC 27741	Rita		47	150
11	AMC 27742	Copper Site amended		42	124
12	AMC 27743 ↘	Pine Tree amended		42	126
13	AMC 384552 ↗	BOB #1		2007-011669	
14	AMC 384553	BOB #2		2007-011670	
15	AMC 384554	BOB #3		2007-011671	
16	AMC 384555	BOB #4		2007-011672	
17	AMC 384556 ↘	BOB #5		2007-011673	
18	AMC 384557 ↘	BOB #6		2007-011674	
19	AMC 27747 ↗	Hammer		47	147
20	AMC 27748	Joan		47	148
21	AMC 27749	Southern Cross		47	151
22	AMC 27750	Midnight Test amended		42	125
23	AMC 27751	Copper Bottom No. 1	amended	42	195
24	AMC 27752	Copper Bottom No. 6	amended	42	194
25	AMC 27753	Copper Bottom No. 8		47	385
26	AMC 27754	Copper Bottom No. 9		47	386
27	AMC 27755 ↘	Copper Bottom No. 10		47	387
28	AMC 27757 ↗	Hill No. 2	280		10
29	AMC 27758	Hill No. 3	280		11
30	AMC 27759	Hill No. 4	280		12
31	AMC 27760	Hill No. 5	280		13
32	AMC 27761	Hill No. 6	280		14
33	AMC 27762	Hill No. 7	280		15
34	AMC 27763 ↘	Hill No. 8	280		16

RECEIVED
 PHOENIX, ARIZONA
 2017 AUG 23 A 10: 5
 U.S. BUREAU OF LAND MANAGEMENT
 17 STATE OFFICE

35	AMC 27764	Hill No. 9	280		17
36	AMC 27765	Hill No. 10	280		18
37	AMC 27994	Tunnel	10		502
38	AMC 28023	Peak No. 3	333		331
39	AMC 28025	Peak No. 7	333		333
40	AMC 28026	Peak No. 8	333		334
41	AMC 28027	Peak No. 9	335		703
42	AMC 28028	Peak No. 10	335		704
43	AMC 28031	Peak No. 14	367		606
44	AMC 28032	Peak No. 15	367		607
45	AMC 28033	Peak No. 17	367		608
46	AMC 28036	Peak No. 22	390		9
47	AMC 28037	Peak No. 24	402		700
48	AMC 28038	Peak No. 25	405		974
49	AMC 28040	Peak No. 28	414		719
50	AMC 28059	Zee No. 2	284		855
51	AMC 35792	Quartz Site (A)	466		191
52	AMC 35793	Quartz Site No. 2 (A)	466		190
53	AMC 35794	Quartz Site No. 3 (A)	466		189
54	AMC 35800	Quartz Site No. 9 (A)	466		183
55	AMC 35801	Quartz Site No. 10 (A)	466		182
56	AMC 35806	Quartz Site No. 15 (A)	466		177
57	AMC 35807	Quartz Site No. 16 (A)	466		176
58	AMC 35808	Quartz Site No. 17 (A)	466		175
59	AMC 35809	Quartz Site No. 18 (A)	466		174
60	AMC 35810	Quartz Site No. 19 (A)	466		173
61	AMC 35811	Quartz Site No. 20 (A)	466		172
62	AMC 35812	Quartz Site No. 21 (A)	466		171
63	AMC 35813	Quartz Site No. 22 (A)	466		170
64	AMC 35814	Quartz Site No. 23 (A)	466		169
65	AMC 35815	Quartz Site No. 24 (A)	466		168
66	AMC 35816	Quartz Site No. 25 (A)	466		167
67	AMC 35820	Quartz Site #28 (A)	466		165
68	AMC 35821	Silver Bell (A)	466		192
69	AMC 35824	Janie No. 1 (A)	466		194
70	AMC 35825	Janie No. 2 (A)	466		193
71	AMC 35830	Copper Bottom #2 (A)	466		202
72	AMC 35831	Copper Bottom #5 (A)	466		215
73	AMC 35832	Copper Bottom #7 (A)	466		201
74	AMC 35833	Copper Bottom #11 (A)	466		216
75	AMC 35834	Copper Bottom #12 (A)	466		217
76	AMC 35835	Copper Bottom #13 (A)	466		218

RECEIVED
 STATE OFFICE
 PHOENIX, ARIZONA
 2011 AUG 23 10:16 AM

77	AMC 40744 ←	East Water	469		458
78	AMC 97644 ←	Peak 34	493		567
79	AMC 129535 ←	Peak 94	534		775
80	AMC 138512 ↘	K1	542		700
81	AMC 138513	K2	542		702
82	AMC 138514	K3	542		704
83	AMC 138515	K4	542		706
84	AMC 138516	K5	542		708
85	AMC 138517	K6	542		710
86	AMC 138518	K7	542		712
87	AMC 138519	K8	542		714
88	AMC 138520	K9	542		716
89	AMC 138521	K10	542		718
90	AMC 138522	K11	542		720
91	AMC 138523	K12	542		722
92	AMC 138524	K13	542		724
93	AMC 138525	K14	542		726
94	AMC 138526	K15	542		728
95	AMC 138527	K16	542		730
96	AMC 138528	K17	542		732
97	AMC 138529	K18	542		734
98	AMC 138530	K19	542		736
99	AMC 138531	K20	542		738
100	AMC 138532	K21	542		740
101	AMC 138533	K22	542		742
102	AMC 138534	K23	542		744
103	AMC 138535	K24	542		746
104	AMC 138536	K25	542		748
105	AMC 138537	K26	542		750
106	AMC 138538	K27	542		752
107	AMC 138539	K28	542		754
108	AMC 138540	K29	542		756
109	AMC 138541	K30	542		758
110	AMC 138542	K31	542		760
111	AMC 138543	K32	542		762
112	AMC 138544	K33	542		764
113	AMC 138545 ↘	K34	542		766
114	AMC 138546 ↘	K35	542		768
115	AMC 142565 ←	M1	549		763
116	AMC 215329 ↘	D1	606		757
117	AMC 215330 ↘	D2	606		759
118	AMC 215331 ↘	D3	606		161

2011 AUG 23 A 10:16
 PHOENIX, ARIZONA

RECEIVED
 M AZ STATE OFFICE

119	AMC 215332	D4	606		163
120	AMC 215333	D5	606		165
121	AMC 215334	D6	606		167
122	AMC 215335	D7	606		169
123	AMC 215336	D8	606		171
124	AMC 215337	D9	606		173
125	AMC 215338	D10	606		175
126	AMC 215339	D11	606		177
127	AMC 215340	D12	606		179
128	AMC 215341	D13	606		181
129	AMC 215344	D16	606		187
130	AMC 215345	D17	606		189
131	AMC 319065	Hill No. 11	855		828
132	AMC 319066	Hill No. 12	855		830
133	AMC 319067	Hill No. 13	855		832
134	AMC 327204	P1		93	634671
135	AMC 327205	P2		93	634672
136	AMC 327206	P3		93	634673
137	AMC 327207	P4		93	634674
138	AMC 327208	P5		93	634675
139	AMC 327209	P6		93	634676
140	AMC 327210	P7		93	634677
141	AMC 327211	P8		93	634678
142	AMC 327212	P9		93	634679
143	AMC 327213	P10		93	634680
144	AMC 327214	P11		93	634681
145	AMC 327215	P12		93	634682
146	AMC 327216	P13		93	634683
147	AMC 327217	P14		93	634684
148	AMC 327218	P15		93	634685
149	AMC 327219	P16		93	634686
150	AMC 327220	P17		93	634687
151	AMC 327221	P18		93	634688
152	AMC 364145	E-1		2005	510
153	AMC 364146	E-2		2005	511
154	AMC 364147	E-3		2005	512
155	AMC 364148	E-4		2005	513
156	AMC 370110	RJ #1		2006	3905
157	AMC 370111	RJ #2		2006	3906
158	AMC 370112	RJ #3		2006	3907
159	AMC 370113	RJ #4		2006	3908
160	AMC 370114	RJ #5		2006	3909

2011
 MAY 23
 PHOENIX, ARIZONA
 3905
 3906
 3907
 3908
 3909

RECEIVED
 MAY STATE OFFICE

161	AMC 370115	RJ #6		2006	3910
162	AMC 370116	RJ #7		2006	3911
163	AMC 370117	RJ #8		2006	3912
164	AMC 370118	RJ #9		2006	3913
165	AMC 370119	RJ #10		2006	3914
166	AMC 370120	RJ #11		2006	3915
167	AMC 370121	RJ #12		2006	3916
168	AMC 370122	RJ #13		2006	3917
169	AMC 370123	RJ #14		2006	3918
170	AMC 370124	RJ #15		2006	3919
171	AMC 370125	RJ #16		2006	3920
172	AMC 370126	RJ #17		2006	3921
173	AMC 370127	RJ #18		2006	3922
174	AMC 370128	RJ #19		2006	3923
175	AMC 370129	RJ #20		2006	3924
176	AMC 370130	RJ #21		2006	3925
177	AMC 370131	RJ #22		2006	3926
178	AMC 370132	RJ #23		2006	3927
179	AMC 370133	RJ #24		2006	3928
180	AMC 370134	RJ #25		2006	3929
181	AMC 370135	RJ #26		2006	3930
182	AMC 370136	RJ #27		2006	3931
183	AMC 370137	RJ #28		2006	3932
184	AMC 370138	RJ #29		2006	3933
185	AMC 370139	RJ #30		2006	3934
186	AMC 370140	RJ #31		2006	3935
187	AMC 370141	RJ #32		2006	3936
188	AMC 370142	RJ #33		2006	3937
189	AMC 370143	RJ #34		2006	3938
190	AMC 370144	RJ #35		2006	3939
191	AMC 370145	RJ #36		2006	3940
192	AMC 370146	RJ #37		2006	3941
193	AMC 370147	RJ #38		2006	3942
194	AMC 370148	RJ #39		2006	3943
195	AMC 370149	RJ #40		2006	3944
196	AMC 370150	RJ #41		2006	3945
197	AMC 370151	RJ #42		2006	3946
198	AMC 370152	RJ #43		2006	3947
199	AMC 370153	RJ #44		2006	3948
200	AMC 370154	RJ #45		2006	3949
201	AMC 370155	RJ #46		2006	3950
202	AMC 370156	RJ #47		2006	3951

RECEIVED
 PHOENIX, ARIZONA
 MAY 17 2006

203	AMC 370157	RJ #48		2006	3952
204	AMC 370158	RJ #49		2006	3953
205	AMC 370159	RJ #50		2006	3954
206	AMC 370160	RJ #51		2006	3955
207	AMC 370161	RJ #52		2006	3956
208	AMC 370162	RJ #53		2006	3957
209	AMC 370163	RJ #54		2006	3958
210	AMC 370164	RJ #55		2006	3959
211	AMC 370165	RJ #56		2006	3960
212	AMC 370166	RJ #57		2006	3961
213	AMC 370167	RJ #58		2006	3962
214	AMC 370168	RJ #59		2006	3963
215	AMC 370169	RJ #60		2006	3964
216	AMC 370170	RJ #61		2006	3965
217	AMC 370171	RJ #62		2006	3966
218	AMC 370172	RJ #63		2006	3967
219	AMC 370173	RJ #64		2006	3968
220	AMC 384697	RJ #65		2007	12073
221	AMC 384698	RJ #66		2007	12074
222	AMC 384699	RJ #67		2007	12075
223	AMC 384700	RJ #68		2007	12076
224	AMC 384701	RJ #69		2007	12077
225	AMC 384702	RJ #70		2007	12078
226	AMC 384703	RJ #71		2007	12079
227	AMC 384704	RJ #72		2007	12080
228	AMC 393547	TOE 20		2008	9417
229	AMC 422569	CWL 1		2013	3544
230	AMC 422570	CWL 2		2013	3545
231	AMC 422571	CWL 3		2013	3546
232	AMC 422572	CWL 4		2013	3547
233	AMC 422573	CWL 5		2013	3548
234	AMC 422574	CWL 6		2013	3549
235	AMC 422575	CWL 7		2013	3550
236	AMC 422576	CWL 8		2013	3551
237	AMC 422577	CWL 9		2013	3552
238	AMC 422578	CWL 10		2013	3553
239	AMC 422579	CWL 11		2013	3554
240	AMC 422580	CWL 12		2013	3555
241	AMC 422581	CWL 13		2013	3556
242	AMC 422582	CWL 14		2013	3557
243	AMC 422583	CWL 15		2013	3558
244	AMC 422584	CWL 16		2013	3559

PHOENIX ARIZONA
 RECEIVED

245	AMC 422585	CWL 17		2013	3560
246	AMC 422586	CWL 18		2013	3561
247	AMC 422587	CWL 19		2013	3562
248	AMC 422588	CWL 20		2013	3563
249	AMC 422589	CWL 21		2013	3564
250	AMC 422590	CWM 1		2013	3565
251	AMC 422591	CWM 2		2013	3566
252	AMC 422592	CWM 3		2013	3567
253	AMC 422593	CWM 4		2013	3568
254	AMC 422594	CWM 5		2013	3569
255	AMC 422595	CWM 6		2013	3570
256	AMC 422596	CWM 7		2013	3571
257	AMC 422597	CWM 8		2013	3572
258	AMC 422598	CWM 9		2013	3573
259	AMC 422599	CWM 10		2013	3574
260	AMC 422600	CWM 11		2013	3575
261	AMC 422601	CWM 12		2013	3576
262	AMC 422602	CWM 13		2013	3577
263	AMC 422603	CWM 14		2013	3578
264	AMC 422604	CWM 15		2013	3579
265	AMC 422605	CWM 16		2013	3580
266	AMC 422606	CWM 17		2013	3581
267	AMC 422607	CWM 18		2013	3582
268	AMC 422608	CWM 19		2013	3583
269	AMC 422609	CWM 20		2013	3584
270	AMC 422610	CWM 21		2013	3585
271	AMC 422611	CWM 22		2013	3586
272	AMC 422612	CWM 23		2013	3587
273	AMC 422613	CWM 24		2013	3588
274	AMC 422614	CWM 25		2013	3589
275	AMC 422615	CWM 26		2013	3590
276	AMC 422616	CWM 27		2013	3591
277	AMC 422617	CWM 28		2013	3592
278	AMC 422618	CWM 29		2013	3593
279	AMC 422619	CWM 30		2013	3594
280	AMC 422620	CWM 31		2013	3595
281	AMC 422621	CWM 32		2013	3596
282	AMC 422622	CWM 33		2013	3597
283	AMC 422623	CWM 34		2013	3598
284	AMC 422624	CWM 35		2013	3599
285	AMC 422625	CWM 36		2013	3600
286	AMC 422626	CWM 37		2013	3601

CLOSED

RECEIVED
 PHOENIX, ARIZONA
 MAY 7 STATE OFFICE

287	AMC 422627	CWM 38		2013	3602
288	AMC 422628	CWM 39		2013	3603
289	AMC 422629	CWM 40		2013	3604
290	AMC 422630	CWM 41		2013	3605
291	AMC 422631	CWM 42		2013	3606
292	AMC 422632	CWM 43		2013	3607
293	AMC 422633	CWM 44		2013	3608
294	AMC 422634	CWM 45		2013	3609
295	AMC 422635	CWM 46		2013	3610
296	AMC 422636	CWM 47		2013	3611
297	AMC 422637	CWM 48		2013	3612
298	AMC 422638	CWM 49		2013	3613
299	AMC 422639	CWM 50		2013	3614
300	AMC 422640	CWM 51		2013	3615
301	AMC 422641	CWM 52		2013	3616
302	AMC 422642	CWM 53		2013	3617
303	AMC 422643	CWM 54		2013	3618
304	AMC 422644	CWM 55		2013	3619
305	AMC 422645	CWM 56		2013	3620
306	AMC 422646	CWM 57		2013	3621
307	AMC 422647	CWM 58		2013	3622
308	AMC 422648	CWM 59		2013	3623
309	AMC 422649	CWM 60		2013	3624
310	AMC 422650	CWM 61		2013	3625
311	AMC 422651	CWM 62		2013	3626
312	AMC 422652	CWM 63		2013	3627
313	AMC 422653	CWM 64		2013	3628
314	AMC 422654	CWM 65		2013	3629
315	AMC 422655	CWM 66		2013	3630
316	AMC 422656	CWM 67		2013	3631
317	AMC 422657	CWM 68		2013	3632
318	AMC 422658	CWM 69		2013	3633
319	AMC 422659	CWM 70		2013	3634
320	AMC 422660	CWM 71		2013	3635
321	AMC 422661	CWM 72		2013	3636
322	AMC 422662	CWM 73		2013	3637
323	AMC 422663	CWM 74		2013	3638
324	AMC 422664	CWM 75		2013	3639
325	AMC 422665	CWM 76		2013	3640
326	AMC 422666	CWM 77		2013	3641
327	AMC 422667	CWM 78		2013	3642
328	AMC 422668	CWM 79		2013	3643

2017 AUG 23
 PHOENIX, ARIZONA
 RECEIVED

RECEIVED
 PHOENIX, ARIZONA
 STATE OFFICE

329	AMC 422669	CWM 80		2013	3644
330	AMC 435080	Bootlegger 1		2015	11282
331	AMC 435081	Bootlegger 2		2015	11283
332	AMC 435082	Bootlegger 3		2015	11284
333	AMC433594	Bootlegger 100		2015	6251
334	AMC433595	Bootlegger 101		2015	6252
335	AMC433596	Bootlegger 102		2015	6253
336	AMC433597	Bootlegger 103		2015	6254
337	AMC438798	Bootlegger 104		2016	6539
338	AMC438799	Bootlegger 105		2016	6540
339	AMC438800	Bootlegger 106		2016	6541
340	AMC438801	Bootlegger 107		2016	6542
341	AMC438802	Bootlegger 108		2016	6543
342	AMC438803	Bootlegger 109		2016	6544
343	AMC438804	Bootlegger 110		2016	6545
344	AMC438805	Bootlegger 111		2016	6546
345	AMC438806	Bootlegger 112		2016	6547
346	AMC438807	Bootlegger 113		2016	6548
347	AMC438808	Bootlegger 114		2016	6549
348	AMC438809	Bootlegger 115		2016	6550
349	AMC438810	Bootlegger 116		2016	6551
350	AMC438811	Bootlegger 117		2016	6552
351	AMC438812	Bootlegger 118		2016	6553
352	AMC438813	Bootlegger 119		2016	6554
353	AMC438814	Bootlegger 120		2016	6555
354	AMC438815	Bootlegger 121		2016	6556
355	AMC438816	Bootlegger 122		2016	6557
356	AMC438817	Bootlegger 123		2016	6558
357	AMC438818	Bootlegger 124		2016	6559
358	AMC438819	Bootlegger 125		2016	6560
359	AMC438820	Bootlegger 126		2016	6561
360	AMC438821	Bootlegger 127		2016	6562
361	AMC438822	Bootlegger 128		2016	6563
362	AMC438823	Bootlegger 129		2016	6564
363	AMC438824	Bootlegger 130		2016	6565
364	AMC438825	Bootlegger 131		2016	6566
365	AMC438826	Bootlegger 132		2016	6567
366	AMC438827	Bootlegger 133		2016	6568
367	AMC438828	Bootlegger 134		2016	6569
368	AMC438829	Bootlegger 135		2016	6570
369	AMC438830	Bootlegger 136		2016	6571
370	AMC438831	Bootlegger 137		2016	6572

PHOENIX, ARIZONA
 2016 APR 25 11:53 AM

RECEIVED
 PHOENIX OFFICE

371	AMC438832	Bootlegger 138		2016	6573
372	AMC438833	Bootlegger 139		2016	6574
373	AMC438834	Bootlegger 140		2016	6575
374	AMC438835	Bootlegger 141		2016	6576
375	AMC438836	Bootlegger 142		2016	6577
376	AMC438837	Bootlegger 143		2016	6578
377	AMC438838	Bootlegger 144		2016	6579
378	AMC438839	Bootlegger 145		2016	6580
379	AMC438840	Bootlegger 146		2016	6581
380	AMC438841	Bootlegger 147		2016	6582
381	AMC438842	Bootlegger 148		2016	6583
382	AMC438843	Bootlegger 149		2016	6584
383	AMC438844	Bootlegger 150		2016	6585
384	AMC438845	Bootlegger 151		2016	6586
385	AMC438846	Bootlegger 152		2016	6587
386	AMC438847	Bootlegger 153		2016	6588
387	AMC430397	SYC 1		2015	282
388	AMC430398	SYC 2		2015	283
389	AMC430399	SYC 3		2015	284
390	AMC430400	SYC 4		2015	285
391	AMC430401	SYC 5		2015	286
392	AMC430402	SYC 6		2015	287
393	AMC430403	SYC 7		2015	288
394	AMC430404	SYC 8		2015	289
395	AMC430405	SYC 9		2015	290
396	AMC430406	SYC 10		2015	291
397	AMC430407	SYC 11		2015	292
398	AMC430408	SYC 12		2015	293
399	AMC430409	SYC 13		2015	294
400	AMC430410	SYC 14		2015	295
401	AMC430411	SYC 15		2015	296
402	AMC430412	SYC 16		2015	297
403	AMC430413	SYC 17		2015	298
404	AMC430414	SYC 18		2015	299
405	AMC430415	SYC 19		2015	300
406	AMC430416	SYC 20		2015	301
407	AMC430417	SYC 21		2015	302
408	AMC430418	SYC 22		2015	303
409	AMC430419	SYC 23		2015	304
410	AMC430420	SYC 24		2015	305
411	AMC430421	SYC 25		2015	306
412	AMC430422	SYC 26		2015	307

PHOENIX, ARIZONA
 301 N. 1ST AVENUE
 SUITE 1000

RECEIVED
 PHOENIX STATE OFFICE

413	AMC430423	SYC 27		2015	308
414	AMC430424	SYC 28		2015	309
415	AMC430425	SYC 29		2015	310
416	AMC430426	SYC 30		2015	311
417	AMC430427	SYC 31		2015	312
418	AMC430428	SYC 32		2015	313
419	AMC430429	SYC 33		2015	314
420	AMC430430	SYC 34		2015	315
421	AMC430431	SYC 35		2015	316
422	AMC430432	SYC 36		2015	317
423	AMC433502	SYC 43		2015	5844
424	AMC433503	SYC 44		2015	5845
425	AMC433504	SYC 45		2015	5846
426	AMC433505	SYC 46		2015	5847
427	AMC433506	SYC 47		2015	5848
428	AMC433507	SYC 48		2015	5849
429	AMC433508	SYC 49		2015	5850
430	AMC433509	SYC 50		2015	5851
431	AMC433510	SYC 51		2015	5852
432	AMC433511	SYC 52		2015	5853
433	AMC433512	SYC 53		2015	5854
434	AMC433513	SYC 54		2015	5855
435	AMC433514	SYC 55		2015	5856
436	AMC433515	SYC 56		2015	5857
437	AMC433516	SYC 57		2015	5858
438	AMC433517	SYC 58		2015	5859
439	AMC433518	SYC 59		2015	5860
440	AMC433519	SYC 60		2015	5861
441	AMC433520	SYC 61		2015	5862
442	AMC433521	SYC 62		2015	5863
443	AMC433522	SYC 63		2015	5865
444	AMC433523	SYC 64		2015	5866
445	AMC433524	SYC 65		2015	5867
446	AMC433525	SYC 66		2015	5868
447	AMC433526	SYC 67		2015	5869
448	AMC433527	SYC 68		2015	5870
449	AMC433528	SYC 69		2015	5871
450	AMC433529	SYC 70		2015	5872
451	AMC433530	SYC 71		2015	5873
452	AMC433531	SYC 72		2015	5874
453	AMC433532	SYC 73		2015	5875
454	AMC433533	SYC 74		2015	5876

PHOENIX ARIZONA

RECEIVED
OFFICE

455	AMC433534 7	SYC 75		2015	5877
456	AMC433535	SYC 76		2015	5878
457	AMC433536	SYC 77		2015	5879
458	AMC433537	SYC 78		2015	5880
459	AMC433538	SYC 79		2015	5881
460	AMC433539	SYC 80		2015	5882
461	AMC433540	SYC 81		2015	5883
462	AMC433541	SYC 82		2015	5884
463	AMC433542 J	SYC 83		2015	5864

RECEIVED
 AZ STATE OFFICE
 2011 AUG 23 A 10:16
 PHOENIX, ARIZONA

NO. OF CLAIMS 463
 AMOUNT 71765⁰⁰
 RECEIPT NO. 3951863
 INIT. PER

BLM-ASO

United States Department of the Interior
Bureau of Land Management
 DIV OF LANDS, MINRLS & ENERGY
 ONE N CENTRAL AVE
 PHOENIX, AZ 85004 -4427
 Phone: 602-417-9200

Receipt

No: 3951863

Transaction #: 4061587	
Date of Transaction: 08/23/2017	
CUSTOMER:	
PINTO VALLEY MINING CORPORATION 2911 N FOREST SERVICE RD 287 BOX 100 MIAMI, AZ 85539 US	

LINE #	QTY	DESCRIPTION	REMARKS	UNIT PRICE	TOTAL
1	1.00	LOCATABLE MINERALS / MINING CLAIMS- NOT NEW-UNADJUD, ONE AUTH NO. ONLY / MINING CLAIM MONEY RECEIVED CASES: AMC7735/\$71765.00	2018 MAINT/463	- n/a -	71765.00
TOTAL:					\$71,765.00

PAYMENT INFORMATION			
1	AMOUNT:	71765.00	POSTMARKED: N/A
	TYPE:	CHECK	RECEIVED: 08/23/2017
	CHECK NO:	106639	
	NAME:	PINTO VALLEY MINING CORPORATION 2911 N FOREST SERVICE RD 287 BOX 100 MIAMI AZ 85539 US	

REMARKS

This receipt was generated by the automated BLM Collections and Billing System and is a paper representation of a portion of the official electronic record contained therein.

10/6/2017 \$155 REFUND AUTHORIZED FOR PAYMENT ON CLOSED CLAIM. 379 ENTERED ON AMC 422596. RM

Authorized Date10/06/2017

Instructions to AccountsAZ BLM REFUND \$155, TO PINTO VALLEY MINING CORPORATION,
FOR PAYMENT ON CLOSED CLAIM, ON AMC422596, RECEIPT
#3951863. RM

Login ID6222

Entry Date10/06/2017

Total Amount\$155.00

Pinto Valley Mining Corporation

7-29, 2016

United States Department of the Interior
Bureau of Land Management-Arizona State Office
One North Central
Suite 800
Phoenix, Arizona 85004

ATTN: Records Section.

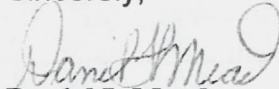
RE: Notice of Intent to Hold and Payment of "2016-2017" Annual Claim Maintenance Fees for Pinto Valley Mining Corporation in Miami, Arizona.

To Whom It May Concern:

The Final Rule as published in the Federal Register implements provisions of the Interior Department and related agencies, that a Statutorily Authorized Adjustment effective June 30, 2014 that requires an annual rental fee of \$155.00 (from \$100.00 in 2003 and prior) for each unpatented mining claim and site located and held under the General Mining Law of 1872.

This will serve as notice that Pinto Valley Mining Corporation, whose address for purposes of this filing is: P.O. Box 100, Miami Arizona 85539. Pinto Valley Mining Corporation intends to hold the mining claims and/or mill sites described in **Exhibit A** attached hereto for the assessment years 2016/ 2017, by payment of the annual claim maintenance fees (43 CFR 3834.11(a)(2)) of \$155.00 per claim or site (total of 386). Payment of **\$59,830.00** is made herewith for such assessment year for each of the claims and sites the name and BLM serial number of which, and the book and page or index number of recording of the location notice is official records of Gila County, Arizona of which are set forth in **Exhibit A** attached hereto and by this reference incorporated herein.

Sincerely,



Daniel L Mead

Agent for:
Pinto Valley Mining Corporation
CC: File

7735	327204
27738	364145
35792	370110
40735	384552
97634	384697
129535	393546
138512	422569
142565	433594
215329	435080
319065	438798

RECEIVED
BLM AZ STATE OFFICE
2016 AUG -4 A 10: 35
PHOENIX, ARIZONA

Pinto Valley Mining Corporation
Unpatented Mining claims list for "2016/2017" Notice of Intent to Hold
BLM Serial

	Number	Name of claim	Docket	Book/Fee	Page
1	AMC 7735	Mary 1	426		246
2	AMC 7736	Mary 2	426		247
3	AMC 7737	Mary 3	426		248
4	AMC 7738	Mary 4	426		249
5	AMC 7739	Mary 5	426		250
6	AMC 7740	Mary 6	426		251
7	AMC 27738	Cowboy No. 1 amended		42	127
8	AMC 27739	Cowboy No. 2 amended		42	128
9	AMC 27740	Cowboy No. 3 amended		42	129
10	AMC 27741	Rita		47	150
11	AMC 27742	Copper Site amended		42	124
12	AMC 27743	Pine Tree amended		42	126
13	AMC 384552	BOB #1		2007-011669	
14	AMC 384553	BOB #2		2007-011670	
15	AMC 384554	BOB #3		2007-011671	
16	AMC 384555	BOB #4		2007-011672	
17	AMC 384556	BOB #5		2007-011673	
18	AMC 384557	BOB #6		2007-011674	
19	AMC 27747	Hammer		47	147
20	AMC 27748	Joan		47	148
21	AMC 27749	Southern Cross		47	151
22	AMC 27750	Midnight Test amended		42	125
23	AMC 27751	Copper Bottom No. 1	amended	42	195
24	AMC 27752	Copper Bottom No. 6	amended	42	194
25	AMC 27753	Copper Bottom No. 8		47	385
26	AMC 27754	Copper Bottom No. 9		47	386
27	AMC 27755	Copper Bottom No. 10		47	387
28	AMC 27757	Hill No. 2	280		13
29	AMC 27758	Hill No. 3	280		14
30	AMC 27759	Hill No. 4	280		15
31	AMC 27760	Hill No. 5	280		16
32	AMC 27761	Hill No. 6	280		
33	AMC 27762	Hill No. 7	280		
34	AMC 27763	Hill No. 8	280		

RECEIVED
 PLM AZ STATE OFFICE
 2016 AUG - 11 A 0:36

35	AMC 27764	Hill No. 9	280		17
36	AMC 27765	Hill No. 10	280		18
37	AMC 27994	Tunnel	10		502
38	AMC 28023	Peak No. 3	333		331
39	AMC 28025	Peak No. 7	333		333
40	AMC 28026	Peak No. 8	333		334
41	AMC 28027	Peak No. 9	335		703
42	AMC 28028	Peak No. 10	335		704
43	AMC 28031	Peak No. 14	367		606
44	AMC 28032	Peak No. 15	367		607
45	AMC 28033	Peak No. 17	367		608
46	AMC 28036	Peak No. 22	390		9
47	AMC 28037	Peak No. 24	402		700
48	AMC 28038	Peak 25	405		974
49	AMC 28040	Peak 28	414		719
50	AMC 28059	Zee No. 2	284		855
51	AMC 35792	Quartz Site (A)	466		191
52	AMC 35793	Quartz Site No. 2 (A)	466		190
53	AMC 35794	Quartz Site No. 3 (A)	466		189
54	AMC 35800	Quartz Site No. 9 (A)	466		183
55	AMC 35801	Quartz Site No. 10 (A)	466		182
56	AMC 35806	Quartz Site No. 15 (A)	466		177
57	AMC 35807	Quartz Site No. 16 (A)	466		176
58	AMC 35808	Quartz Site No. 17 (A)	466		175
59	AMC 35809	Quartz Site No. 18 (A)	466		174
60	AMC 35810	Quartz Site No. 19 (A)	466		173
61	AMC 35811	Quartz Site No. 20 (A)	466		172
62	AMC 35812	Quartz Site No. 21 (A)	466		171
63	AMC 35813	Quartz Site No. 22 (A)	466		170
64	AMC 35814	Quartz Site No. 23 (A)	466		169
65	AMC 35815	Quartz Site No. 24 (A)	466		168
66	AMC 35816	Quartz Site No. 25 (A)	466		167
67	AMC 35820	Quartz Site #28 (A)	466		165
68	AMC 35821	Silver Bell (A)	466		162
69	AMC 35824	Janie No. 1 (A)	466		194
70	AMC 35825	Janie No. 2 (A)	466		195
71	AMC 35830	Copper Bottom #2 (A)	466		202
72	AMC 35831	Copper Bottom #5 (A)	466		215
73	AMC 35832	Copper Bottom #7 (A)	466		201
74	AMC 35833	Copper Bottom #11 (A)	466		216
75	AMC 35834	Copper Bottom #12 (A)	466		217
76	AMC 35835	Copper Bottom #13 (A)	466		218

PHOENIX, ARIZONA
 RECEIVED
 PLM AT STATE OFFICE

77	AMC 40744	East Water	469		458
78	AMC 97644	Peak 34	493		567
79	AMC 129535	Peak 94	534		775
80	AMC 138512	K1	542		700
81	AMC 138513	K2	542		702
82	AMC 138514	K3	542		704
83	AMC 138515	K4	542		706
84	AMC 138516	K5	542		708
85	AMC 138517	K6	542		710
86	AMC 138518	K7	542		712
87	AMC 138519	K8	542		714
88	AMC 138520	K9	542		716
89	AMC 138521	K10	542		718
90	AMC 138522	K11	542		720
91	AMC 138523	K12	542		722
92	AMC 138524	K13	542		724
93	AMC 138525	K14	542		726
94	AMC 138526	K15	542		728
95	AMC 138527	K16	542		730
96	AMC 138528	K17	542		732
97	AMC 138529	K18	542		734
98	AMC 138530	K19	542		736
99	AMC 138531	K20	542		738
100	AMC 138532	K21	542		740
101	AMC 138533	K22	542		742
102	AMC 138534	K23	542		744
103	AMC 138535	K24	542		746
104	AMC 138536	K25	542		748
105	AMC 138537	K26	542		750
106	AMC 138538	K27	542		752
107	AMC 138539	K28	542		754
108	AMC 138540	K29	542		756
109	AMC 138541	K30	542		758
110	AMC 138542	K31	542		760
111	AMC 138543	K32	542		762
112	AMC 138544	K33	542		764
113	AMC 138545	K34	542		766
114	AMC 138546	K35	542		768
115	AMC 142565	M1	549		363
116	AMC 215329	D1	606		157
117	AMC 215330	D2	606		159
118	AMC 215331	D3	606		161

PHOENIX, ARIZONA
 RECEIVED
 ILM ARIZONA OFFICE

119	AMC 215332	D4	606		163
120	AMC 215333	D5	606		165
121	AMC 215334	D6	606		167
122	AMC 215335	D7	606		169
123	AMC 215336	D8	606		171
124	AMC 215337	D9	606		173
125	AMC 215338	D10	606		175
126	AMC 215339	D11	606		177
127	AMC 215340	D12	606		179
128	AMC 215341	D13	606		181
129	AMC 215344	D16	606		187
130	AMC 215345	D17	606		189
131	AMC 319065	Hill No. 11	855		828
132	AMC 319066	Hill No. 12	855		830
133	AMC 319067	Hill No. 13	855		832
134	AMC 327204	P1		93	634671
135	AMC 327205	P2		93	634672
136	AMC 327206	P3		93	634673
137	AMC 327207	P4		93	634674
138	AMC 327208	P5		93	634675
139	AMC 327209	P6		93	634676
140	AMC 327210	P7		93	634677
141	AMC 327211	P8		93	634678
142	AMC 327212	P9		93	634679
143	AMC 327213	P10		93	634680
144	AMC 327214	P11		93	634681
145	AMC 327215	P12		93	634682
146	AMC 327216	P13		93	634683
147	AMC 327217	P14		93	634684
148	AMC 327218	P15		93	634685
149	AMC 327219	P16		93	634686
150	AMC 327220	P17		93	634687
151	AMC 327221	P18		93	634688
152	AMC 364145	E-1		2005	510
153	AMC 364146	E-2		2005	511
154	AMC 364147	E-3		2005	512
155	AMC 364148	E-4		2005	513
156	AMC 370110	RJ #1		2006	3905
157	AMC 370111	RJ #2		2006	3906
158	AMC 370112	RJ #3		2006	3907
159	AMC 370113	RJ #4		2006	3908
160	AMC 370114	RJ #5		2006	3909

RECEIVED
 BLM AT STATE OFFICE
 PHOENIX, ARIZONA

161	AMC 370115	RJ #6		2006	3910
162	AMC 370116	RJ #7		2006	3911
163	AMC 370117	RJ #8		2006	3912
164	AMC 370118	RJ #9		2006	3913
165	AMC 370119	RJ #10		2006	3914
166	AMC 370120	RJ #11		2006	3915
167	AMC 370121	RJ #12		2006	3916
168	AMC 370122	RJ #13		2006	3917
169	AMC 370123	RJ #14		2006	3918
170	AMC 370124	RJ #15		2006	3919
171	AMC 370125	RJ #16		2006	3920
172	AMC 370126	RJ #17		2006	3921
173	AMC 370127	RJ #18		2006	3922
174	AMC 370128	RJ #19		2006	3923
175	AMC 370129	RJ #20		2006	3924
176	AMC 370130	RJ #21		2006	3925
177	AMC 370131	RJ #22		2006	3926
178	AMC 370132	RJ #23		2006	3927
179	AMC 370133	RJ #24		2006	3928
180	AMC 370134	RJ #25		2006	3929
181	AMC 370135	RJ #26		2006	3930
182	AMC 370136	RJ #27		2006	3931
183	AMC 370137	RJ #28		2006	3932
184	AMC 370138	RJ #29		2006	3933
185	AMC 370139	RJ #30		2006	3934
186	AMC 370140	RJ #31		2006	3935
187	AMC 370141	RJ #32		2006	3936
188	AMC 370142	RJ #33		2006	3937
189	AMC 370143	RJ #34		2006	3938
190	AMC 370144	RJ #35		2006	3939
191	AMC 370145	RJ #36		2006	3940
192	AMC 370146	RJ #37		2006	3941
193	AMC 370147	RJ #38		2006	3942
194	AMC 370148	RJ #39		2006	3943
195	AMC 370149	RJ #40		2006	3944
196	AMC 370150	RJ #41		2006	3945
197	AMC 370151	RJ #42		2006	3946
198	AMC 370152	RJ #43		2006	3947
199	AMC 370153	RJ #44		2006	3948
200	AMC 370154	RJ #45		2006	3949
201	AMC 370155	RJ #46		2006	3950
202	AMC 370156	RJ #47		2006	3951

RECEIVED
 BLM AZ STATE OFFICE
 PHOENIX ARIZONA

203	AMC 370157	RJ #48		2006	3952
204	AMC 370158	RJ #49		2006	3953
205	AMC 370159	RJ #50		2006	3954
206	AMC 370160	RJ #51		2006	3955
207	AMC 370161	RJ #52		2006	3956
208	AMC 370162	RJ #53		2006	3957
209	AMC 370163	RJ #54		2006	3958
210	AMC 370164	RJ #55		2006	3959
211	AMC 370165	RJ #56		2006	3960
212	AMC 370166	RJ #57		2006	3961
213	AMC 370167	RJ #58		2006	3962
214	AMC 370168	RJ #59		2006	3963
215	AMC 370169	RJ #60		2006	3964
216	AMC 370170	RJ #61		2006	3965
217	AMC 370171	RJ #62		2006	3966
218	AMC 370172	RJ #63		2006	3967
219	AMC 370173	RJ #64		2006	3968
220	AMC 384697	RJ #65		2007	12073
221	AMC 384698	RJ #66		2007	12074
222	AMC 384699	RJ #67		2007	12075
223	AMC 384700	RJ #68		2007	12076
224	AMC 384701	RJ #69		2007	12077
225	AMC 384702	RJ #70		2007	12078
226	AMC 384703	RJ #71		2007	12079
227	AMC 384704	RJ #72		2007	12080
228	AMC 393547	TOE 20		2008	9417
229	AMC 422569	CWL 1		2013	3544
230	AMC 422570	CWL 2		2013	3545
231	AMC 422571	CWL 3		2013	3546
232	AMC 422572	CWL 4		2013	3547
233	AMC 422573	CWL 5		2013	3548
234	AMC 422574	CWL 6		2013	3549
235	AMC 422575	CWL 7		2013	3550
236	AMC 422576	CWL 8		2013	3551
237	AMC 422577	CWL 9		2013	3552
238	AMC 422578	CWL 10		2013	3553
239	AMC 422579	CWL 11		2013	3554
240	AMC 422580	CWL 12		2013	3555
241	AMC 422581	CWL 13		2013	3556
242	AMC 422582	CWL 14		2013	3557
243	AMC 422583	CWL 15		2013	3558
244	AMC 422584	CWL 16		2013	3559

RECEIVED
 BLM AZ STATE OFFICE
 PHOENIX, ARIZONA

Closed

245	AMC 422585	CWL 17		2013	3560
246	AMC 422586	CWL 18		2013	3561
247	AMC 422587	CWL 19		2013	3562
248	AMC 422588	CWL 20		2013	3563
249	AMC 422589	CWL 21		2013	3564
250	AMC 422590	CWM 1		2013	3565
251	AMC 422591	CWM 2		2013	3566
252	AMC 422592	CWM 3		2013	3567
253	AMC 422593	CWM 4		2013	3568
254	AMC 422594	CWM 5		2013	3569
255	AMC 422595	CWM 6		2013	3570
256	AMC 422596	CWM 7		2013	3571
257	AMC 422597	CWM 8		2013	3572
258	AMC 422598	CWM 9		2013	3573
259	AMC 422599	CWM 10		2013	3574
260	AMC 422600	CWM 11		2013	3575
261	AMC 422601	CWM 12		2013	3576
262	AMC 422602	CWM 13		2013	3577
263	AMC 422603	CWM 14		2013	3578
264	AMC 422604	CWM 15		2013	3579
265	AMC 422605	CWM 16		2013	3580
266	AMC 422606	CWM 17		2013	3581
267	AMC 422607	CWM 18		2013	3582
268	AMC 422608	CWM 19		2013	3583
269	AMC 422609	CWM 20		2013	3584
270	AMC 422610	CWM 21		2013	3585
271	AMC 422611	CWM 22		2013	3586
272	AMC 422612	CWM 23		2013	3587
273	AMC 422613	CWM 24		2013	3588
274	AMC 422614	CWM 25		2013	3589
275	AMC 422615	CWM 26		2013	3590
276	AMC 422616	CWM 27		2013	3591
277	AMC 422617	CWM 28		2013	3592
278	AMC 422618	CWM 29		2013	3593
279	AMC 422619	CWM 30		2013	3594
280	AMC 422620	CWM 31		2013	3595
281	AMC 422621	CWM 32		2013	3596
282	AMC 422622	CWM 33		2013	3597
283	AMC 422623	CWM 34		2013	3598
284	AMC 422624	CWM 35		2013	3599
285	AMC 422625	CWM 36		2013	3600
286	AMC 422626	CWM 37		2013	3601

2011 AUG -4 A 10:36

RECEIVED
BLM AZ STATE OFFICE

287	AMC 422627	CWM 38		2013	3602
288	AMC 422628	CWM 39		2013	3603
289	AMC 422629	CWM 40		2013	3604
290	AMC 422630	CWM 41		2013	3605
291	AMC 422631	CWM 42		2013	3606
292	AMC 422632	CWM 43		2013	3607
293	AMC 422633	CWM 44		2013	3608
294	AMC 422634	CWM 45		2013	3609
295	AMC 422635	CWM 46		2013	3610
296	AMC 422636	CWM 47		2013	3611
297	AMC 422637	CWM 48		2013	3612
298	AMC 422638	CWM 49		2013	3613
299	AMC 422639	CWM 50		2013	3614
300	AMC 422640	CWM 51		2013	3615
301	AMC 422641	CWM 52		2013	3616
302	AMC 422642	CWM 53		2013	3617
303	AMC 422643	CWM 54		2013	3618
304	AMC 422644	CWM 55		2013	3619
305	AMC 422645	CWM 56		2013	3620
306	AMC 422646	CWM 57		2013	3621
307	AMC 422647	CWM 58		2013	3622
308	AMC 422648	CWM 59		2013	3623
309	AMC 422649	CWM 60		2013	3624
310	AMC 422650	CWM 61		2013	3625
311	AMC 422651	CWM 62		2013	3626
312	AMC 422652	CWM 63		2013	3627
313	AMC 422653	CWM 64		2013	3628
314	AMC 422654	CWM 65		2013	3629
315	AMC 422655	CWM 66		2013	3630
316	AMC 422656	CWM 67		2013	3631
317	AMC 422657	CWM 68		2013	3632
318	AMC 422658	CWM 69		2013	3633
319	AMC 422659	CWM 70		2013	3634
320	AMC 422660	CWM 71		2013	3635
321	AMC 422661	CWM 72		2013	3636
322	AMC 422662	CWM 73		2013	3637
323	AMC 422663	CWM 74		2013	3638
324	AMC 422664	CWM 75		2013	3639
325	AMC 422665	CWM 76		2013	3640
326	AMC 422666	CWM 77		2013	3641
327	AMC 422667	CWM 78		2013	3642
328	AMC 422668	CWM 79		2013	3643

RECEIVED
 BLM AZ STATE OFFICE
 2016 AUG - 4 A 10 36

329	AMC 422669	CWM 80		2013	3644
330	AMC 435080	Bootlegger 1		2015	11282
331	AMC 435081	Bootlegger 2		2015	11283
332	AMC 435082	Bootlegger 3		2015	11284
333	AMC433594	Bootlegger 100		2015	6251
334	AMC433595	Bootlegger 101		2015	6252
335	AMC433596	Bootlegger 102		2015	6253
336	AMC433597	Bootlegger 103		2015	6254
337	AMC438798	Bootlegger 104		2016	6539
338	AMC438799	Bootlegger 105		2016	6540
339	AMC438800	Bootlegger 106		2016	6541
340	AMC438801	Bootlegger 107		2016	6542
341	AMC438802	Bootlegger 108		2016	6543
342	AMC438803	Bootlegger 109		2016	6544
343	AMC438804	Bootlegger 110		2016	6545
344	AMC438805	Bootlegger 111		2016	6546
345	AMC438806	Bootlegger 112		2016	6547
346	AMC438807	Bootlegger 113		2016	6548
347	AMC438808	Bootlegger 114		2016	6549
348	AMC438809	Bootlegger 115		2016	6550
349	AMC438810	Bootlegger 116		2016	6551
350	AMC438811	Bootlegger 117		2016	6552
351	AMC438812	Bootlegger 118		2016	6553
352	AMC438813	Bootlegger 119		2016	6554
353	AMC438814	Bootlegger 120		2016	6555
354	AMC438815	Bootlegger 121		2016	6556
355	AMC438816	Bootlegger 122		2016	6557
356	AMC438817	Bootlegger 123		2016	6558
357	AMC438818	Bootlegger 124		2016	6559
358	AMC438819	Bootlegger 125		2016	6560
359	AMC438820	Bootlegger 126		2016	6561
360	AMC438821	Bootlegger 127		2016	6562
361	AMC438822	Bootlegger 128		2016	6563
362	AMC438823	Bootlegger 129		2016	6564
363	AMC438824	Bootlegger 130		2016	6565
364	AMC438825	Bootlegger 131		2016	6566
365	AMC438826	Bootlegger 132		2016	6567
366	AMC438827	Bootlegger 133		2016	6568
367	AMC438828	Bootlegger 134		2016	6569
368	AMC438829	Bootlegger 135		2016	6570
369	AMC438830	Bootlegger 136		2016	6571
370	AMC438831	Bootlegger 137		2016	6572

PHOENIX, ARIZONA
 THE ARIZONA STATE OFFICE

RECEIVED

371	AMC438832	Bootlegger 138		2016	6573
372	AMC438833	Bootlegger 139		2016	6574
373	AMC438834	Bootlegger 140		2016	6575
374	AMC438835	Bootlegger 141		2016	6576
375	AMC438836	Bootlegger 142		2016	6577
376	AMC438837	Bootlegger 143		2016	6578
377	AMC438838	Bootlegger 144		2016	6579
378	AMC438839	Bootlegger 145		2016	6580
379	AMC438840	Bootlegger 146		2016	6581
380	AMC438841	Bootlegger 147		2016	6582
381	AMC438842	Bootlegger 148		2016	6583
382	AMC438843	Bootlegger 149		2016	6584
383	AMC438844	Bootlegger 150		2016	6585
384	AMC438845	Bootlegger 151		2016	6586
385	AMC438846	Bootlegger 152		2016	6587
386	AMC438847	Bootlegger 153		2016	6588

RECEIVED
 PLM AZ STATE OFFICE
 2016 AUG -4 A 10:36
 PHOENIX, ARIZONA

United States Department of the Interior
Bureau of Land Management
 DIV OF LANDS, MINRLS & ENERGY
 ONE N CENTRAL AVE
 PHOENIX, AZ 85004 -4427
 Phone: 602-417-9200

Receipt

No: 3621169

Transaction #: 3724873	
Date of Transaction: 08/04/2016	
CUSTOMER:	
PINTO VALLEY MINING CORPORATION 2911 N FOREST SERVICE RD 287 BOX 100 MIAMI, AZ 85539 US	

LINE #	QTY	DESCRIPTION	REMARKS	UNIT PRICE	TOTAL
1	1.00	LOCATABLE MINERALS / MINING CLAIMS- NOT NEW-UNADJUD, ONE AUTH NO. ONLY / MINING CLAIM MONEY RECEIVED CASES: AMC7735/\$59830.00	2017 MAINT/386	- n/a -	59830.00
TOTAL:					\$59,830.00

*REFUND
\$155.00
8 SEP 16
LB*

PAYMENT INFORMATION			
1	AMOUNT:	59830.00	POSTMARKED: N/A
	TYPE:	CHECK	RECEIVED: 08/04/2016
	CHECK NO:	104985	
	NAME:	PINTO VALLEY MINING CORPORATION 2911 N FOREST SERVICE RD 287 BOX 100 MIAMI AZ 85539 US	

REMARKS

This receipt was generated by the automated BLM Collections and Billing System and is a paper representation of a portion of the official electronic record contained therein.

Authorized Date09/08/2016

Instructions to Accounts AZ BLM REFUND TO PINTO VALLEY MINING CORPORATION
\$155.00 FOR OVERPAYMENT ON AMC7735 RECEIPT #3621169. IO

Login ID7196

Entry Date09/08/2016

Total Amount\$155.00

Pinto Valley Mining Corporation

July 27, 2015

United States Department of the Interior
Bureau of Land Management-Arizona State Office
One North Central
Suite 800
Phoenix, Arizona 85004

ATTN: Records Section.

RE: Notice of Intent to Hold and Payment of "2015-2016" Annual Claim Maintenance Fees for Pinto Valley Mining Corporation in Miami, Arizona.

To Whom It May Concern:

The Final Rule as published in the Federal Register implements provisions of the Interior Department and related agencies, that a Statutorily Authorized Adjustment effective June 30, 2014 that requires an annual rental fee of \$155.00 (from \$100.00 in 2003 and prior) for each unpatented mining claim and site located and held under the General Mining Law of 1872.

This will serve as notice that Pinto Valley Mining Corporation, whose address for purposes of this filing is: P.O. Box M San Manuel Arizona 85631. Pinto Valley Mining Corporation intends to hold the mining claims and/or mill sites described in **Exhibit A** attached hereto for the assessment years 2015/ 2016, by payment of the annual claim maintenance fees (43 CFR 3834.11(a)(2)) of \$155.00 per claim or site (total of 336). Payment of **\$52,080.00** is made herewith for such assessment year for each of the claims and sites the name and BLM serial number of which, and the book and page or index number of recording of the location notice is official records of Gila County, Arizona of which are set forth in **Exhibit A** attached hereto and by this reference incorporated herein.

Sincerely,

Daniel L Mead

Agent for:
Pinto Valley Mining Corporation
CC: File

433594

364145

370110

384552

384697

393546

40735

422569

430448

7735

97634

129535

138512

142565

215329

27738

319065

327204

35792

RECEIVED
BLM AZ STATE OFFICE
2015 JUL 28 A 10: 18
PHOENIX, ARIZONA

\$155 Refund Authorized
for 2016 MF payment on
closed claim AMC 422596.

RS 8/2/15
3352134

ENTERED
JUL 29 2015
EAM

Pinto Valley Mining Corporation

Unpatented Mining claims list for "2015/2016" Notice of Intent to Hold
BLM Serial

	Number	Name of claim	Docket	Book/Fee	Page
1	AMC 7735	Mary 1	426		246
2	AMC 7736	Mary 2	426		247
3	AMC 7737	Mary 3	426		248
4	AMC 7738	Mary 4	426		249
5	AMC 7739	Mary 5	426		250
6	AMC 7740	Mary 6	426		251
7	AMC 27738	Cowboy No. 1 amended		42	127
8	AMC 27739	Cowboy No. 2 amended		42	128
9	AMC 27740	Cowboy No. 3 amended		42	129
10	AMC 27741	Rita		47	150
11	AMC 27742	Copper Site amended		42	124
12	AMC 27743	Pine Tree amended		42	126
13	AMC 384552	BOB #1		2007-011669	
14	AMC 384553	BOB #2		2007-011670	
15	AMC 384554	BOB #3		2007-011671	
16	AMC 384555	BOB #4		2007-011672	
17	AMC 384556	BOB #5		2007-011673	
18	AMC 384557	BOB #6		2007-011674	
19	AMC 27747	Hammer		47	147
20	AMC 27748	Joan		47	148
21	AMC 27749	Southern Cross		47	151
22	AMC 27750	Midnight Test amended		42	125
23	AMC 27751	Copper Bottom No. 1	amended	42	195
24	AMC 27752	Copper Bottom No. 6	amended	42	194
25	AMC 27753	Copper Bottom No. 8		47	385
26	AMC 27754	Copper Bottom No. 9		47	386
27	AMC 27755	Copper Bottom No. 10		47	387
28	AMC 27757	Hill No. 2	280		10
29	AMC 27758	Hill No. 3	280		11
30	AMC 27759	Hill No. 4	280		12
31	AMC 27760	Hill No. 5	280		13

RECEIVED
 BLM AZ STATE OFFICE
 PHOENIX, ARIZONA
 2015 JUL 28 A ID: 18

32	AMC 27761	Hill No. 6	280		14
33	AMC 27762	Hill No. 7	280		15
34	AMC 27763	Hill No. 8	280		16
35	AMC 27764	Hill No. 9	280		17
36	AMC 27765	Hill No. 10	280		18
37	AMC 27994	Tunnel	10		502
38	AMC 28023	Peak No. 3	333		331
39	AMC 28025	Peak No. 7	333		333
40	AMC 28026	Peak No. 8	333		334
41	AMC 28027	Peak No. 9	335		703
42	AMC 28028	Peak No. 10	335		704
43	AMC 28031	Peak No. 14	367		606
44	AMC 28032	Peak No. 15	367		607
45	AMC 28033	Peak No. 17	367		608
46	AMC 28036	Peak No. 22	390		9
47	AMC 28037	Peak No. 24	402		700
48	AMC 28038	Peak 25	405		974
49	AMC 28040	Peak 28	414		719
50	AMC 28059	Zee No. 2	284		855
51	AMC 35792	Quartz Site (A)	466		191
52	AMC 35793	Quartz Site No. 2 (A)	466		190
53	AMC 35794	Quartz Site No. 3 (A)	466		189
54	AMC 35800	Quartz Site No. 9 (A)	466		183
55	AMC 35801	Quartz Site No. 10 (A)	466		182
56	AMC 35806	Quartz Site No. 15 (A)	466		177
57	AMC 35807	Quartz Site No. 16 (A)	466		176
58	AMC 35808	Quartz Site No. 17 (A)	466		175
59	AMC 35809	Quartz Site No. 18 (A)	466		174
60	AMC 35810	Quartz Site No. 19 (A)	466		173
61	AMC 35811	Quartz Site No. 20 (A)	466		172
62	AMC 35812	Quartz Site No. 21 (A)	466		171
63	AMC 35813	Quartz Site No. 22 (A)	466		170
64	AMC 35814	Quartz Site No. 23 (A)	466		169
65	AMC 35815	Quartz Site No. 24 (A)	466		168
66	AMC 35816	Quartz Site No. 25 (A)	466		167
67	AMC 35820	Quartz Site #28 (A)	466		165
68	AMC 35821	Silver Bell (A)	466		192
69	AMC 35824	Janie No. 1 (A)	466		194
70	AMC 35825	Janie No. 2 (A)	466		195
71	AMC 35830	Copper Bottom #2 (A)	466		202
72	AMC 35831	Copper Bottom #5 (A)	466		215
73	AMC 35832	Copper Bottom #7 (A)	466		201

RECEIVED
 JUL 28 10:19 AM '15
 ARIZONA STATE OFFICE

74	AMC 35833	Copper Bottom #11 (A)	466		216
75	AMC 35834	Copper Bottom #12 (A)	466		217
76	AMC 35835	Copper Bottom #13 (A)	466		218
77	AMC 40744	East Water	469		458
78	AMC 97644	Peak 34	493		567
79	AMC 129535	Peak 94	534		775
80	AMC 138512	K1	542		700
81	AMC 138513	K2	542		702
82	AMC 138514	K3	542		704
83	AMC 138515	K4	542		706
84	AMC 138516	K5	542		708
85	AMC 138517	K6	542		710
86	AMC 138518	K7	542		712
87	AMC 138519	K8	542		714
88	AMC 138520	K9	542		716
89	AMC 138521	K10	542		718
90	AMC 138522	K11	542		720
91	AMC 138523	K12	542		722
92	AMC 138524	K13	542		724
93	AMC 138525	K14	542		726
94	AMC 138526	K15	542		728
95	AMC 138527	K16	542		730
96	AMC 138528	K17	542		732
97	AMC 138529	K18	542		734
98	AMC 138530	K19	542		736
99	AMC 138531	K20	542		738
100	AMC 138532	K21	542		740
101	AMC 138533	K22	542		742
102	AMC 138534	K23	542		744
103	AMC 138535	K24	542		746
104	AMC 138536	K25	542		748
105	AMC 138537	K26	542		750
106	AMC 138538	K27	542		752
107	AMC 138539	K28	542		754
108	AMC 138540	K29	542		756
109	AMC 138541	K30	542		758
110	AMC 138542	K31	542		760
111	AMC 138543	K32	542		762
112	AMC 138544	K33	542		764
113	AMC 138545	K34	542		766
114	AMC 138546	K35	542		768
115	AMC 142565	M1	549		363

RECEIVED
 ILM AZ STATE OFFICE
 2015 JUL 28 AM 10:18

116	AMC 215329	D1	606		157
117	AMC 215330	D2	606		159
118	AMC 215331	D3	606		161
119	AMC 215332	D4	606		163
120	AMC 215333	D5	606		165
121	AMC 215334	D6	606		167
122	AMC 215335	D7	606		169
123	AMC 215336	D8	606		171
124	AMC 215337	D9	606		173
125	AMC 215338	D10	606		175
126	AMC 215339	D11	606		177
127	AMC 215340	D12	606		179
128	AMC 215341	D13	606		181
129	AMC 215344	D16	606		187
130	AMC 215345	D17	606		189
131	AMC 319065	Hill No. 11	855		828
132	AMC 319066	Hill No. 12	855		830
133	AMC 319067	Hill No. 13	855		832
134	AMC 327204	P1		93	634671
135	AMC 327205	P2		93	634672
136	AMC 327206	P3		93	634673
137	AMC 327207	P4		93	634674
138	AMC 327208	P5		93	634675
139	AMC 327209	P6		93	634676
140	AMC 327210	P7		93	634677
141	AMC 327211	P8		93	634678
142	AMC 327212	P9		93	634679
143	AMC 327213	P10		93	634680
144	AMC 327214	P11		93	634681
145	AMC 327215	P12		93	634682
146	AMC 327216	P13		93	634683
147	AMC 327217	P14		93	634684
148	AMC 327218	P15		93	634685
149	AMC 327219	P16		93	634686
150	AMC 327220	P17		93	634687
151	AMC 327221	P18		93	634688
152	AMC 364145	E-1		2005	510
153	AMC 364146	E-2		2005	511
154	AMC 364147	E-3		2005	512
155	AMC 364148	E-4		2005	513
156	AMC 370110	RJ #1		2006	3905
157	AMC 370111	RJ #2		2006	3906

RECEIVED
 ILM AZ STATE OFFICE
 2015 JUL 28 AM 10:11

158	AMC 370112	RJ #3		2006	3907
159	AMC 370113	RJ #4		2006	3908
160	AMC 370114	RJ #5		2006	3909
161	AMC 370115	RJ #6		2006	3910
162	AMC 370116	RJ #7		2006	3911
163	AMC 370117	RJ #8		2006	3912
164	AMC 370118	RJ #9		2006	3913
165	AMC 370119	RJ #10		2006	3914
166	AMC 370120	RJ #11		2006	3915
167	AMC 370121	RJ #12		2006	3916
168	AMC 370122	RJ #13		2006	3917
169	AMC 370123	RJ #14		2006	3918
170	AMC 370124	RJ #15		2006	3919
171	AMC 370125	RJ #16		2006	3920
172	AMC 370126	RJ #17		2006	3921
173	AMC 370127	RJ #18		2006	3922
174	AMC 370128	RJ #19		2006	3923
175	AMC 370129	RJ #20		2006	3924
176	AMC 370130	RJ #21		2006	3925
177	AMC 370131	RJ #22		2006	3926
178	AMC 370132	RJ #23		2006	3927
179	AMC 370133	RJ #24		2006	3928
180	AMC 370134	RJ #25		2006	3929
181	AMC 370135	RJ #26		2006	3930
182	AMC 370136	RJ #27		2006	3931
183	AMC 370137	RJ #28		2006	3932
184	AMC 370138	RJ #29		2006	3933
185	AMC 370139	RJ #30		2006	3934
186	AMC 370140	RJ #31		2006	3935
187	AMC 370141	RJ #32		2006	3936
188	AMC 370142	RJ #33		2006	3937
189	AMC 370143	RJ #34		2006	3938
190	AMC 370144	RJ #35		2006	3939
191	AMC 370145	RJ #36		2006	3940
192	AMC 370146	RJ #37		2006	3941
193	AMC 370147	RJ #38		2006	3942
194	AMC 370148	RJ #39		2006	3943
195	AMC 370149	RJ #40		2006	3944
196	AMC 370150	RJ #41		2006	3945
197	AMC 370151	RJ #42		2006	3946
198	AMC 370152	RJ #43		2006	3947
199	AMC 370153	RJ #44		2006	3948

RECEIVED
 CLM AZ STATE OFFICE
 2015 JUL 28 AM 12:03 PM
 A ID: 18

200	AMC 370154	RJ #45		2006	3949
201	AMC 370155	RJ #46		2006	3950
202	AMC 370156	RJ #47		2006	3951
203	AMC 370157	RJ #48		2006	3952
204	AMC 370158	RJ #49		2006	3953
205	AMC 370159	RJ #50		2006	3954
206	AMC 370160	RJ #51		2006	3955
207	AMC 370161	RJ #52		2006	3956
208	AMC 370162	RJ #53		2006	3957
209	AMC 370163	RJ #54		2006	3958
210	AMC 370164	RJ #55		2006	3959
211	AMC 370165	RJ #56		2006	3960
212	AMC 370166	RJ #57		2006	3961
213	AMC 370167	RJ #58		2006	3962
214	AMC 370168	RJ #59		2006	3963
215	AMC 370169	RJ #60		2006	3964
216	AMC 370170	RJ #61		2006	3965
217	AMC 370171	RJ #62		2006	3966
218	AMC 370172	RJ #63		2006	3967
219	AMC 370173	RJ #64		2006	3968
220	AMC 384697	RJ #65		2007	12073
221	AMC 384698	RJ #66		2007	12074
222	AMC 384699	RJ #67		2007	12075
223	AMC 384700	RJ #68		2007	12076
224	AMC 384701	RJ #69		2007	12077
225	AMC 384702	RJ #70		2007	12078
226	AMC 384703	RJ #71		2007	12079
227	AMC 384704	RJ #72		2007	12080
228	AMC 393547	TOE 20		2008	9417
229	AMC 422569	CWL 1		2013	3544
230	AMC 422570	CWL 2		2013	3545
231	AMC 422571	CWL 3		2013	3546
232	AMC 422572	CWL 4		2013	3547
233	AMC 422573	CWL 5		2013	3548
234	AMC 422574	CWL 6		2013	3549
235	AMC 422575	CWL 7		2013	3550
236	AMC 422576	CWL 8		2013	3551
237	AMC 422577	CWL 9		2013	3552
238	AMC 422578	CWL 10		2013	3553
239	AMC 422579	CWL 11		2013	3554
240	AMC 422580	CWL 12		2013	3555
241	AMC 422581	CWL 13		2013	3556

2015 JUL 28 AM 10:18

RECEIVED
M AZ STATE OFFICE

242	AMC 422582	CWL 14		2013	3557
243	AMC 422583	CWL 15		2013	3558
244	AMC 422584	CWL 16		2013	3559
245	AMC 422585	CWL 17		2013	3560
246	AMC 422586	CWL 18		2013	3561
247	AMC 422587	CWL 19		2013	3562
248	AMC 422588	CWL 20		2013	3563
249	AMC 422589	CWL 21		2013	3564
250	AMC 422590	CWM 1		2013	3565
251	AMC 422591	CWM 2		2013	3566
252	AMC 422592	CWM 3		2013	3567
253	AMC 422593	CWM 4		2013	3568
254	AMC 422594	CWM 5		2013	3569
255	AMC 422595	CWM 6		2013	3570
256	AMC 422596	CWM 7		2013	3571
257	AMC 422597	CWM 8		2013	3572
258	AMC 422598	CWM 9		2013	3573
259	AMC 422599	CWM 10		2013	3574
260	AMC 422600	CWM 11		2013	3575
261	AMC 422601	CWM 12		2013	3576
262	AMC 422602	CWM 13		2013	3577
263	AMC 422603	CWM 14		2013	3578
264	AMC 422604	CWM 15		2013	3579
265	AMC 422605	CWM 16		2013	3580
266	AMC 422606	CWM 17		2013	3581
267	AMC 422607	CWM 18		2013	3582
268	AMC 422608	CWM 19		2013	3583
269	AMC 422609	CWM 20		2013	3584
270	AMC 422610	CWM 21		2013	3585
271	AMC 422611	CWM 22		2013	3586
272	AMC 422612	CWM 23		2013	3587
273	AMC 422613	CWM 24		2013	3588
274	AMC 422614	CWM 25		2013	3589
275	AMC 422615	CWM 26		2013	3590
276	AMC 422616	CWM 27		2013	3591
277	AMC 422617	CWM 28		2013	3592
278	AMC 422618	CWM 29		2013	3593
279	AMC 422619	CWM 30		2013	3594
280	AMC 422620	CWM 31		2013	3595
281	AMC 422621	CWM 32		2013	3596
282	AMC 422622	CWM 33		2013	3597
283	AMC 422623	CWM 34		2013	3598

INACTIVE

RECEIVED
AZ STATE OFFICE
2015 JUL 28 A 10:19

284	AMC 422624	CWM 35		2013	3599
285	AMC 422625	CWM 36		2013	3600
286	AMC 422626	CWM 37		2013	3601
287	AMC 422627	CWM 38		2013	3602
288	AMC 422628	CWM 39		2013	3603
289	AMC 422629	CWM 40		2013	3604
290	AMC 422630	CWM 41		2013	3605
291	AMC 422631	CWM 42		2013	3606
292	AMC 422632	CWM 43		2013	3607
293	AMC 422633	CWM 44		2013	3608
294	AMC 422634	CWM 45		2013	3609
295	AMC 422635	CWM 46		2013	3610
296	AMC 422636	CWM 47		2013	3611
297	AMC 422637	CWM 48		2013	3612
298	AMC 422638	CWM 49		2013	3613
299	AMC 422639	CWM 50		2013	3614
300	AMC 422640	CWM 51		2013	3615
301	AMC 422641	CWM 52		2013	3616
302	AMC 422642	CWM 53		2013	3617
303	AMC 422643	CWM 54		2013	3618
304	AMC 422644	CWM 55		2013	3619
305	AMC 422645	CWM 56		2013	3620
306	AMC 422646	CWM 57		2013	3621
307	AMC 422647	CWM 58		2013	3622
308	AMC 422648	CWM 59		2013	3623
309	AMC 422649	CWM 60		2013	3624
310	AMC 422650	CWM 61		2013	3625
311	AMC 422651	CWM 62		2013	3626
312	AMC 422652	CWM 63		2013	3627
313	AMC 422653	CWM 64		2013	3628
314	AMC 422654	CWM 65		2013	3629
315	AMC 422655	CWM 66		2013	3630
316	AMC 422656	CWM 67		2013	3631
317	AMC 422657	CWM 68		2013	3632
318	AMC 422658	CWM 69		2013	3633
319	AMC 422659	CWM 70		2013	3634
320	AMC 422660	CWM 71		2013	3635
321	AMC 422661	CWM 72		2013	3636
322	AMC 422662	CWM 73		2013	3637
323	AMC 422663	CWM 74		2013	3638
324	AMC 422664	CWM 75		2013	3639
325	AMC 422665	CWM 76		2013	3640

2015 JUL 28
 11:00 AM
 RECEIVED
 T.M. AZ STATE OFFICE

326	AMC 422666	CWM 77		2013	3641
327	AMC 422667	CWM 78		2013	3642
328	AMC 422668	CWM 79		2013	3643
329	AMC 422669	CWM 80		2013	3644
330	AMC 430448	Bootlegger 1		2015	1900
331	AMC 430449	Bootlegger 2		2015	1899
332	AMC 430450	Bootlegger 3		2015	2078
333	AMC433594	Bootlegger 100		2015	6251
334	AMC433595	Bootlegger 101		2015	6252
335	AMC433596	Bootlegger 102		2015	6253
336	AMC433597	Bootlegger 103		2015	6254

RECEIVED
 IN AZ STATE OFFICE
 2015 JUL 28 A 10:19
 PHOENIX, ARIZONA

**United States Department of the Interior
Bureau of Land Management
LANDS/RECREATION & PLANNING
ONE N CENTRAL AVE
PHOENIX, AZ 85004 -2203
Phone: 602-417-9200**

Receipt

No: 3352134

Transaction #: 3450021	
Date of Transaction: 07/28/2015	
CUSTOMER:	
PINTO VALLEY MINING CORPORATION 2911 N FOREST SERVICE RD 287 BOX 100 MIAMI, AZ 85539 US	


LINE #	QTY	DESCRIPTION	REMARKS	UNIT PRICE	TOTAL
1	1.00	LOCATABLE MINERALS / MINING CLAIMS- NOT NEW-UNADJUD, ONE AUTH NO. ONLY / MINING CLAIM MONEY RECEIVED CASES: AMC7735/\$52080.00	MAINT 2016/336	- n/a -	52080.00
TOTAL:					\$52,080.00

PAYMENT INFORMATION			
1	AMOUNT:	52080.00	POSTMARKED: N/A
	TYPE:	CHECK	RECEIVED: 07/28/2015
	CHECK NO:	103661	
	NAME:	PINTO VALLEY MINING CORPORATION 2911 N FOREST SERVICE RD 287 BOX 100 MIAMI AZ 85539 US	

REMARKS

This receipt was generated by the automated BLM Collections and Billing System and is a paper representation of a portion of the official electronic record contained therein.

*\$155 Refund Authorized
for 2016 Maint Fee payment
on closed claim AMC 422596*



 RE 8/7/15 BY: *Ram*

Pinto Valley Mining Corporation

7-21, 2014

United States Department of the Interior
Bureau of Land Management-Arizona State Office
One North Central
Suite 800
Phoenix, Arizona 85004

ATTN: Records Section.

RE: Notice of Intent to Hold and Payment of "2014-2015" Annual Claim Maintenance Fees for Pinto Valley Mining Corporation in Miami, Arizona.

To Whom It May Concern:

The Final Rule as published in the Federal Register implements provisions of the Interior Department and related agencies, that a Statutorily Authorized Adjustment effective June 30, 2014 that requires an annual rental fee of \$155.00 (from \$100.00 in 2003 and prior) for each unpatented mining claim and site located and held under the General Mining Law of 1872.

This will serve as notice that Pinto Valley Mining Corporation, whose address for purposes of this filing is: P.O. Box M San Manuel Arizona 85631. Pinto Valley Mining Corporation intends to hold the mining claims and/or mill sites described in **Exhibit A** attached hereto for the assessment years 2014/ 2015, by payment of the annual claim maintenance fees (43 CFR 3834.11(a)(2)) of \$155.00 per claim or site (total of 329). Payment of **\$50,995.00** is made herewith for such assessment year for each of the claims and sites the name and BLM serial number of which, and the book and page or index number of recording of the location notice is official records of Gila County, Arizona of which are set forth in **Exhibit A** attached hereto and by this reference incorporated herein.

Sincerely,

Daniel L Mead

Agent for:
Pinto Valley Mining Corporation
CC: File

Enc. Exhibit A
Pinto Valley Mining Corporation Check Number 102461

A● 384552	AMC 129535
384697	138512
393546	142565
40735	215329
422569	27738
7735	319065
97634	327204
	35792
	364145
	370110

RECEIVED
BLM AZ STATE OFFICE
2014 JUL 21 A 11:09
PHOENIX, ARIZONA

ENTERED
JUL 22 2014
BY: RAM

3081591

REFUND PROCESSED
FOR PAYMENT
ON CLOSED CLAIM
AMC 422596,
10/6/2014. RAM

Date: 7-17-2014

Pinto Valley Mining Corporation

PHOENIX, ARIZONA

2014 JUL 21 A 11: 09

RECEIVED
BLM AZ STATE OFFICE

Unpatented Mining claims list for "2014/2015" Notice of Intent to Hold

BLM Serial

	Number	Name of claim	Docket	Book/Fee	Page
1	AMC 7735	Mary 1	426		246
2	AMC 7736	Mary 2	426		247
3	AMC 7737	Mary 3	426		248
4	AMC 7738	Mary 4	426		249
5	AMC 7739	Mary 5	426		250
6	AMC 7740	Mary 6	426		251
7	AMC 27738	Cowboy No. 1 amended		42	127
8	AMC 27739	Cowboy No. 2 amended		42	128
9	AMC 27740	Cowboy No. 3 amended		42	129
10	AMC 27741	Rita		47	150
11	AMC 27742	Copper Site amended		42	124
12	AMC 27743	Pine Tree amended		42	126
13	AMC 384552	BOB #1		2007-011669	
14	AMC 384553	BOB #2		2007-011670	
15	AMC 384554	BOB #3		2007-011671	
16	AMC 384555	BOB #4		2007-011672	
17	AMC 384556	BOB #5		2007-011673	
18	AMC 384557	BOB #6		2007-011674	
19	AMC 27747	Hammer		47	147
20	AMC 27748	Joan		47	148
21	AMC 27749	Southern Cross		47	151
22	AMC 27750	Midnight Test amended		42	125
23	AMC 27751	Copper Bottom No. 1	amended	42	195
24	AMC 27752	Copper Bottom No. 6	amended	42	194
25	AMC 27753	Copper Bottom No. 8		47	385
26	AMC 27754	Copper Bottom No. 9		47	386
27	AMC 27755	Copper Bottom No. 10		47	387
28	AMC 27757	Hill No. 2	280		10
29	AMC 27758	Hill No. 3	280		11
30	AMC 27759	Hill No. 4	280		12
31	AMC 27760	Hill No. 5	280		13

32	AMC 27761	Hill No. 6	280		14
33	AMC 27762	Hill No. 7	280		15
34	AMC 27763	Hill No. 8	280		16
35	AMC 27764	Hill No. 9	280		17
36	AMC 27765	Hill No. 10	280		18
37	AMC 27994	Tunnel	10		502
38	AMC 28023	Peak No. 3	333		331
39	AMC 28025	Peak No. 7	333		333
40	AMC 28026	Peak No. 8	333		334
41	AMC 28027	Peak No. 9	335		303
42	AMC 28028	Peak No. 10	335		304
43	AMC 28031	Peak No. 14	367		306
44	AMC 28032	Peak No. 15	367		307
45	AMC 28033	Peak No. 17	367		308
46	AMC 28036	Peak No. 22	390		9
47	AMC 28037	Peak No. 24	402		700
48	AMC 28038	Peak 25	405		974
49	AMC 28040	Peak 28	414		719
50	AMC 28059	Zee No. 2	284		855
51	AMC 35792	Quartz Site (A)	466		191
52	AMC 35793	Quartz Site No. 2 (A)	466		190
53	AMC 35794	Quartz Site No. 3 (A)	466		189
54	AMC 35800	Quartz Site No. 9 (A)	466		183
55	AMC 35801	Quartz Site No. 10 (A)	466		182
56	AMC 35806	Quartz Site No. 15 (A)	466		177
57	AMC 35807	Quartz Site No. 16 (A)	466		176
58	AMC 35808	Quartz Site No. 17 (A)	466		175
59	AMC 35809	Quartz Site No. 18 (A)	466		174
60	AMC 35810	Quartz Site No. 19 (A)	466		173
61	AMC 35811	Quartz Site No. 20 (A)	466		172
62	AMC 35812	Quartz Site No. 21 (A)	466		171
63	AMC 35813	Quartz Site No. 22 (A)	466		170
64	AMC 35814	Quartz Site No. 23 (A)	466		169
65	AMC 35815	Quartz Site No. 24 (A)	466		168
66	AMC 35816	Quartz Site No. 25 (A)	466		167
67	AMC 35820	Quartz Site #28 (A)	466		165
68	AMC 35821	Silver Bell (A)	466		192
69	AMC 35824	Janie No. 1 (A)	466		194
70	AMC 35825	Janie No. 2 (A)	466		195
71	AMC 35830	Copper Bottom #2 (A)	466		202
72	AMC 35831	Copper Bottom #5 (A)	466		215
73	AMC 35832	Copper Bottom #7 (A)	466		201

RECEIVED
 21M AZ STATE OFFICE
 2014 JUL 21 A 11:09
 PHOENIX ARIZONA

74	AMC 35833	Copper Bottom #11 (A)	466		216
75	AMC 35834	Copper Bottom #12 (A)	466		217
76	AMC 35835	Copper Bottom #13 (A)	466		218
77	AMC 40744	East Water	469		458
78	AMC 97644	Peak 34	493		567
79	AMC 129535	Peak 94	534		775
80	AMC 138512	K1	542		700
81	AMC 138513	K2	542		702
82	AMC 138514	K3	542		704
83	AMC 138515	K4	542		706
84	AMC 138516	K5	542		708
85	AMC 138517	K6	542		710
86	AMC 138518	K7	542		712
87	AMC 138519	K8	542		714
88	AMC 138520	K9	542		716
89	AMC 138521	K10	542		718
90	AMC 138522	K11	542		720
91	AMC 138523	K12	542		722
92	AMC 138524	K13	542		724
93	AMC 138525	K14	542		726
94	AMC 138526	K15	542		728
95	AMC 138527	K16	542		730
96	AMC 138528	K17	542		732
97	AMC 138529	K18	542		734
98	AMC 138530	K19	542		736
99	AMC 138531	K20	542		738
100	AMC 138532	K21	542		740
101	AMC 138533	K22	542		742
102	AMC 138534	K23	542		744
103	AMC 138535	K24	542		746
104	AMC 138536	K25	542		748
105	AMC 138537	K26	542		750
106	AMC 138538	K27	542		752
107	AMC 138539	K28	542		754
108	AMC 138540	K29	542		756
109	AMC 138541	K30	542		758
110	AMC 138542	K31	542		760
111	AMC 138543	K32	542		762
112	AMC 138544	K33	542		764
113	AMC 138545	K34	542		766
114	AMC 138546	K35	542		768
115	AMC 142565	M1	549		363

2014 JUL 21 11:09
 PHOENIX, ARIZONA

RECEIVED
 PLM AZ STATE OFFICE

116	AMC 215329	D1	606		157
117	AMC 215330	D2	606		159
118	AMC 215331	D3	606		161
119	AMC 215332	D4	606		163
120	AMC 215333	D5	606		165
121	AMC 215334	D6	606		167
122	AMC 215335	D7	606		169
123	AMC 215336	D8	606		171
124	AMC 215337	D9	606		173
125	AMC 215338	D10	606		175
126	AMC 215339	D11	606		177
127	AMC 215340	D12	606		179
128	AMC 215341	D13	606		181
129	AMC 215344	D16	606		187
130	AMC 215345	D17	606		189
131	AMC 319065	Hill No. 11	855		828
132	AMC 319066	Hill No. 12	855		830
133	AMC 319067	Hill No. 13	855		832
134	AMC 327204	P1		93	634671
135	AMC 327205	P2		93	634672
136	AMC 327206	P3		93	634673
137	AMC 327207	P4		93	634674
138	AMC 327208	P5		93	634675
139	AMC 327209	P6		93	634676
140	AMC 327210	P7		93	634677
141	AMC 327211	P8		93	634678
142	AMC 327212	P9		93	634679
143	AMC 327213	P10		93	634680
144	AMC 327214	P11		93	634681
145	AMC 327215	P12		93	634682
146	AMC 327216	P13		93	634683
147	AMC 327217	P14		93	634684
148	AMC 327218	P15		93	634685
149	AMC 327219	P16		93	634686
150	AMC 327220	P17		93	634687
151	AMC 327221	P18		93	634688
152	AMC 364145	E-1		2005	3905
153	AMC 364146	E-2		2005	3906
154	AMC 364147	E-3		2005	3907
155	AMC 364148	E-4		2005	3908
156	AMC 370110	RJ #1		2006	3909
157	AMC 370111	RJ #2		2006	3906

RECEIVED
 ILM AZ STATE OFFICE
 APR 21 11:09 AM '09
 ARIZONA

158	AMC 370112	RJ #3		2006	3907
159	AMC 370113	RJ #4		2006	3908
160	AMC 370114	RJ #5		2006	3909
161	AMC 370115	RJ #6		2006	3910
162	AMC 370116	RJ #7		2006	3911
163	AMC 370117	RJ #8		2006	3912
164	AMC 370118	RJ #9		2006	3913
165	AMC 370119	RJ #10		2006	3914
166	AMC 370120	RJ #11		2006	3915
167	AMC 370121	RJ #12		2006	3916
168	AMC 370122	RJ #13		2006	3917
169	AMC 370123	RJ #14		2006	3918
170	AMC 370124	RJ #15		2006	3919
171	AMC 370125	RJ #16		2006	3920
172	AMC 370126	RJ #17		2006	3921
173	AMC 370127	RJ #18		2006	3922
174	AMC 370128	RJ #19		2006	3923
175	AMC 370129	RJ #20		2006	3924
176	AMC 370130	RJ #21		2006	3925
177	AMC 370131	RJ #22		2006	3926
178	AMC 370132	RJ #23		2006	3927
179	AMC 370133	RJ #24		2006	3928
180	AMC 370134	RJ #25		2006	3929
181	AMC 370135	RJ #26		2006	3930
182	AMC 370136	RJ #27		2006	3931
183	AMC 370137	RJ #28		2006	3932
184	AMC 370138	RJ #29		2006	3933
185	AMC 370139	RJ #30		2006	3934
186	AMC 370140	RJ #31		2006	3935
187	AMC 370141	RJ #32		2006	3936
188	AMC 370142	RJ #33		2006	3937
189	AMC 370143	RJ #34		2006	3938
190	AMC 370144	RJ #35		2006	3939
191	AMC 370145	RJ #36		2006	3940
192	AMC 370146	RJ #37		2006	3941
193	AMC 370147	RJ #38		2006	3942
194	AMC 370148	RJ #39		2006	3943
195	AMC 370149	RJ #40		2006	3944
196	AMC 370150	RJ #41		2006	3945
197	AMC 370151	RJ #42		2006	3946
198	AMC 370152	RJ #43		2006	3947
199	AMC 370153	RJ #44		2006	3948

RECEIVED
 AZ STATE OFFICE
 2011 JUL 21 A 11:11

200	AMC 370154	RJ #45		2006	3949
201	AMC 370155	RJ #46		2006	3950
202	AMC 370156	RJ #47		2006	3951
203	AMC 370157	RJ #48		2006	3952
204	AMC 370158	RJ #49		2006	3953
205	AMC 370159	RJ #50		2006	3954
206	AMC 370160	RJ #51		2006	3955
207	AMC 370161	RJ #52		2006	3956
208	AMC 370162	RJ #53		2006	3957
209	AMC 370163	RJ #54		2006	3958
210	AMC 370164	RJ #55		2006	3959
211	AMC 370165	RJ #56		2006	3960
212	AMC 370166	RJ #57		2006	3961
213	AMC 370167	RJ #58		2006	3962
214	AMC 370168	RJ #59		2006	3963
215	AMC 370169	RJ #60		2006	3964
216	AMC 370170	RJ #61		2006	3965
217	AMC 370171	RJ #62		2006	3966
218	AMC 370172	RJ #63		2006	3967
219	AMC 370173	RJ #64		2006	3968
220	AMC 384697	RJ #65		2007	12073
221	AMC 384698	RJ #66		2007	12074
222	AMC 384699	RJ #67		2007	12075
223	AMC 384700	RJ #68		2007	12076
224	AMC 384701	RJ #69		2007	12077
225	AMC 384702	RJ #70		2007	12078
226	AMC 384703	RJ #71		2007	12079
227	AMC 384704	RJ #72		2007	12080
228	AMC 393547	TOE 20		2008	9417
229	AMC 422569	CWL 1		2013	3544
230	AMC 422570	CWL 2		2013	3545
231	AMC 422571	CWL 3		2013	3546
232	AMC 422572	CWL 4		2013	3547
233	AMC 422573	CWL 5		2013	3548
234	AMC 422574	CWL 6		2013	3549
235	AMC 422575	CWL 7		2013	3550
236	AMC 422576	CWL 8		2013	3551
237	AMC 422577	CWL 9		2013	3552
238	AMC 422578	CWL 10		2013	3553
239	AMC 422579	CWL 11		2013	3554
240	AMC 422580	CWL 12		2013	3555
241	AMC 422581	CWL 13		2013	3556

RECEIVED
 AZ STATE OFFICE
 2014 JUL 21 A 11:00
 MAIL ROOM

242	AMC 422582	CWL 14		2013	3557
243	AMC 422583	CWL 15		2013	3558
244	AMC 422584	CWL 16		2013	3559
245	AMC 422585	CWL 17		2013	3560
246	AMC 422586	CWL 18		2013	3561
247	AMC 422587	CWL 19		2013	3562
248	AMC 422588	CWL 20		2013	3563
249	AMC 422589	CWL 21		2013	3564
250	AMC 422590	CWM 1		2013	3565
251	AMC 422591	CWM 2		2013	3566
252	AMC 422592	CWM 3		2013	3567
253	AMC 422593	CWM 4		2013	3568
254	AMC 422594	CWM 5		2013	3569
255	AMC 422595	CWM 6		2013	3570
256	AMC 422596	CWM 7	CLOSED	2013	3571
257	AMC 422597	CWM 8		2013	3572
258	AMC 422598	CWM 9		2013	3573
259	AMC 422599	CWM 10		2013	3574
260	AMC 422600	CWM 11		2013	3575
261	AMC 422601	CWM 12		2013	3576
262	AMC 422602	CWM 13		2013	3577
263	AMC 422603	CWM 14		2013	3578
264	AMC 422604	CWM 15		2013	3579
265	AMC 422605	CWM 16		2013	3580
266	AMC 422606	CWM 17		2013	3581
267	AMC 422607	CWM 18		2013	3582
268	AMC 422608	CWM 19		2013	3583
269	AMC 422609	CWM 20		2013	3584
270	AMC 422610	CWM 21		2013	3585
271	AMC 422611	CWM 22		2013	3586
272	AMC 422612	CWM 23		2013	3587
273	AMC 422613	CWM 24		2013	3588
274	AMC 422614	CWM 25		2013	3589
275	AMC 422615	CWM 26		2013	3590
276	AMC 422616	CWM 27		2013	3591
277	AMC 422617	CWM 28		2013	3592
278	AMC 422618	CWM 29		2013	3593
279	AMC 422619	CWM 30		2013	3594
280	AMC 422620	CWM 31		2013	3595
281	AMC 422621	CWM 32		2013	3596
282	AMC 422622	CWM 33		2013	3597
283	AMC 422623	CWM 34		2013	3598

2014 JUL 21
 10:11 AM
 PHOENIX, ARIZONA

RECEIVED
 I M AZ STATE OFFICE

284	AMC 422624	CWM 35		2013	3599
285	AMC 422625	CWM 36		2013	3600
286	AMC 422626	CWM 37		2013	3601
287	AMC 422627	CWM 38		2013	3602
288	AMC 422628	CWM 39		2013	3603
289	AMC 422629	CWM 40		2013	3604
290	AMC 422630	CWM 41		2013	3605
291	AMC 422631	CWM 42		2013	3606
292	AMC 422632	CWM 43		2013	3607
293	AMC 422633	CWM 44		2013	3608
294	AMC 422634	CWM 45		2013	3609
295	AMC 422635	CWM 46		2013	3610
296	AMC 422636	CWM 47		2013	3611
297	AMC 422637	CWM 48		2013	3612
298	AMC 422638	CWM 49		2013	3613
299	AMC 422639	CWM 50		2013	3614
300	AMC 422640	CWM 51		2013	3615
301	AMC 422641	CWM 52		2013	3616
302	AMC 422642	CWM 53		2013	3617
303	AMC 422643	CWM 54		2013	3618
304	AMC 422644	CWM 55		2013	3619
305	AMC 422645	CWM 56		2013	3620
306	AMC 422646	CWM 57		2013	3621
307	AMC 422647	CWM 58		2013	3622
308	AMC 422648	CWM 59		2013	3623
309	AMC 422649	CWM 60		2013	3624
310	AMC 422650	CWM 61		2013	3625
311	AMC 422651	CWM 62		2013	3626
312	AMC 422652	CWM 63		2013	3627
313	AMC 422653	CWM 64		2013	3628
314	AMC 422654	CWM 65		2013	3629
315	AMC 422655	CWM 66		2013	3630
316	AMC 422656	CWM 67		2013	3631
317	AMC 422657	CWM 68		2013	3632
318	AMC 422658	CWM 69		2013	3633
319	AMC 422659	CWM 70		2013	3634
320	AMC 422660	CWM 71		2013	3635
321	AMC 422661	CWM 72		2013	3636
322	AMC 422662	CWM 73		2013	3637
323	AMC 422663	CWM 74		2013	3638
324	AMC 422664	CWM 75		2013	3639
325	AMC 422665	CWM 76		2013	3640

RECEIVED
 MAY STATE OFFICE
 PHOENIX, ARIZONA
 2015 JUN 10

326	AMC 422666	CWM 77		2013	3641
327	AMC 422667	CWM 78		2013	3642
328	AMC 422668	CWM 79		2013	3643
329	AMC 422669	CWM 80		2013	3644

Total claims 329

RECEIVED
 CLAIMS STATE OFFICE
 2014 JUL 21 A 11:10
 PHOENIX, ARIZONA

United States Department of the Interior
Bureau of Land Management
 LANDS/RECREATION & PLANNING
 ONE N CENTRAL AVE
 PHOENIX, AZ 85004 -2203
 Phone: 602-417-9200

Receipt

No: 3081591

Transaction #: 3172851	
Date of Transaction: 07/21/2014	
CUSTOMER:	
PINTO VALLEY MINING CORPORATION PO BOX M SAN MANUEL, AZ 85631-0460 US	

LINE #	QTY	DESCRIPTION	REMARKS	UNIT PRICE	TOTAL
1	1.00	LOCATABLE MINERALS / MINING CLAIMS- NOT NEW-UNADJUD, ONE AUTH NO. ONLY / MINING CLAIM MONEY RECEIVED CASES: AMC7735/\$50995.00	MAINT 2015/329	- n/a -	50995.00
TOTAL:					\$50,995.00

PAYMENT INFORMATION			
1	AMOUNT:	50995.00	POSTMARKED: N/A
	TYPE:	CHECK	RECEIVED: 07/21/2014
	CHECK NO:	102461	
	NAME:	PINTO VALLEY MINING CORPORATION 2911 N FOREST SERVICE RD 287 BOX 100 MIAMI AZ 85539 US	

REMARKS

This receipt was generated by the automated BLM Collections and Billing System and is a paper representation of a portion of the official electronic record contained therein.

*REFUND OF \$155
FOR PAYMENT ON
CLOSED CLAIM,
AMC 422-596. AM*

Authorized Date10/06/2014

Instructions to Accounts AZ BLM REFUND \$155, TO PINTO VALLEY MINING
CORPORATION, FOR FEES PAID ON CLOSED CLAIM, ON
AMC422596, RECEIPT #3081591. RM

Login ID6222

Entry Date10/06/2014

Total Amount\$155.00

BHP Copper Inc.
Pinto Valley Operations

7-17 2013
Hand Delivered

United States Department of the Interior
Bureau of Land Management-Arizona State Office
One North Central
Suite 800
Phoenix, Arizona 85004

ATTN: Records Section.


RE: Notice of Intent to Hold and Payment of 2013-2014 Annual Claim Maintenance Fees for BHP Copper Inc. Pinto Valley Operations, Miami Arizona.

To Whom It May Concern:

The Final Rule as published in the Federal Register implements provisions of the Interior Department and related agencies, Appropriations Act of 1993 (the "Act") that requires an annual rental fee of \$140.00 (from \$100.00 in 2003 and prior) for each unpatented mining claim and site located and held under the General Mining Law of 1872.

This will serve as notice that BHP Copper Inc. Pinto Valley Operations, whose address for purposes of this filing is: P.O. Box 100 Miami, Arizona 85539. BHP Copper Inc. Pinto Valley Operations intends to hold the mining claims and/or mill sites described in **Exhibit A** attached hereto for the assessment years 2013/2014, by payment of the annual claim maintenance fees (43 CFR 3834.11(a)(2)) of \$140.00 per claim or site (total of 329). Payment of **\$46,060.00** is made herewith for such assessment year for each of the claims and sites the name and BLM serial number of which, and the book and page or index number of recording of the location notice is official records of Gila County, Arizona of which are set forth in **Exhibit A** attached hereto and by this reference incorporated herein.

Sincerely,



Daniel L Mead
of Cornerstone Lands DLM/LLC.
Agent for BHP Copper Inc. Pinto Valley Operations

Enc. Exhibit A
BHP Copper Inc. Check Number 100652

Amc 327204
Amc 364145
Amc 370110
Amc 384552
Amc 384697
Amc 393546
Amc 422569

Amc 7735
Amc 27738
Amc 384552
Amc 35792
Amc 40735
Amc 97634
Amc 129535
Amc 138512
Amc 142565
Amc 215329
Amc 319065

RECEIVED
BLM AZ STATE OFFICE
2013 JUL 17 A 11:45
PHOENIX, ARIZONA

Date: 6-19-2013

BHP Copper Inc.
Pinto Valley Operations

NOTICE OF INTENT TO HOLD 2013/2014

Unpatented Mining claims list

BLM Serial

RECEIVED
BLM AZ STATE OFFICE
2013 JUL 17 A 11:45
PHOENIX, ARIZONA

	Number	Name of claim	Docket	Book/Fee	Page
1	AMC 7735	Mary 1	426		246
2	AMC 7736	Mary 2	426		247
3	AMC 7737	Mary 3	426		248
4	AMC 7738	Mary 4	426		249
5	AMC 7739	Mary 5	426		250
6	AMC 7740	Mary 6	426		251
7	AMC 27738	Cowboy No. 1 amended		42	127
8	AMC 27739	Cowboy No. 2 amended		42	128
9	AMC 27740	Cowboy No. 3 amended		42	129
10	AMC 27741	Rita		47	150
11	AMC 27742	Copper Site amended		42	124
12	AMC 27743	Pine Tree amended		42	126
13	AMC 384552	BOB #1		2007-011669	
14	AMC 384553	BOB #2		2007-011670	
15	AMC 384554	BOB #3		2007-011671	
16	AMC 384555	BOB #4		2007-011672	
17	AMC 384556	BOB #5		2007-011673	
18	AMC 384557	BOB #6		2007-011674	
19	AMC 27747	Hammer		47	147
20	AMC 27748	Joan		47	148
21	AMC 27749	Southern Cross		47	151
22	AMC 27750	Midnight Test amended		42	125
23	AMC 27751	Copper Bottom No. 1	amended	42	195
24	AMC 27752	Copper Bottom No. 6	amended	42	194
25	AMC 27753	Copper Bottom No. 8		47	385
26	AMC 27754	Copper Bottom No. 9		47	386
27	AMC 27755	Copper Bottom No. 10		47	387
28	AMC 27757	Hill No. 2	280		10
29	AMC 27758	Hill No. 3	280		11
30	AMC 27759	Hill No. 4	280		12
31	AMC 27760	Hill No. 5	280		13

32	AMC 27761	Hill No. 6	280		14
33	AMC 27762	Hill No. 7	280		15
34	AMC 27763	Hill No. 8	280		16
35	AMC 27764	Hill No. 9	280		17
36	AMC 27765	Hill No. 10	280		18
37	AMC 27994	Tunnel	10		502
38	AMC 28023	Peak No. 3	333		331
39	AMC 28025	Peak No. 7	333		333
40	AMC 28026	Peak No. 8	333		334
41	AMC 28027	Peak No. 9	335		703
42	AMC 28028	Peak No. 10	335		704
43	AMC 28031	Peak No. 14	367		606
44	AMC 28032	Peak No. 15	367		607
45	AMC 28033	Peak No. 17	367		608
46	AMC 28036	Peak No. 22	390		9
47	AMC 28037	Peak No. 24	402		700
48	AMC 28038	Peak 25	405		974
49	AMC 28040	Peak 28	414		719
50	AMC 28059	Zee No. 2	284		855
51	AMC 35792	Quartz Site (A)	466		191
52	AMC 35793	Quartz Site No. 2 (A)	466		190
53	AMC 35794	Quartz Site No. 3 (A)	466		189
54	AMC 35800	Quartz Site No. 9 (A)	466		183
55	AMC 35801	Quartz Site No. 10 (A)	466		182
56	AMC 35806	Quartz Site No. 15 (A)	466		177
57	AMC 35807	Quartz Site No. 16 (A)	466		176
58	AMC 35808	Quartz Site No. 17 (A)	466		175
59	AMC 35809	Quartz Site No. 18 (A)	466		174
60	AMC 35810	Quartz Site No. 19 (A)	466		173
61	AMC 35811	Quartz Site No. 20 (A)	466		172
62	AMC 35812	Quartz Site No. 21 (A)	466		171
63	AMC 35813	Quartz Site No. 22 (A)	466		170
64	AMC 35814	Quartz Site No. 23 (A)	466		169
65	AMC 35815	Quartz Site No. 24 (A)	466		168
66	AMC 35816	Quartz Site No. 25 (A)	466		167
67	AMC 35820	Quartz Site #28 (A)	466		165
68	AMC 35821	Silver Bell (A)	466		192
69	AMC 35824	Janie No. 1 (A)	466		194
70	AMC 35825	Janie No. 2 (A)	466		195
71	AMC 35830	Copper Bottom #2 (A)	466		202
72	AMC 35831	Copper Bottom #5 (A)	466		215
73	AMC 35832	Copper Bottom #7 (A)	466		201

RECEIVED
 ELM AZ STATE OFFICE
 2013 JUL 17 A 11:45
 TROY, ARIZONA

74	AMC 35833	Copper Bottom #11 (A)	466		216
75	AMC 35834	Copper Bottom #12 (A)	466		217
76	AMC 35835	Copper Bottom #13 (A)	466		218
77	AMC 40744	East Water	469		458
78	AMC 97644	Peak 34	493		567
79	AMC 129535	Peak 94	534		775
80	AMC 138512	K1	542		700
81	AMC 138513	K2	542		702
82	AMC 138514	K3	542		704
83	AMC 138515	K4	542		706
84	AMC 138516	K5	542		708
85	AMC 138517	K6	542		710
86	AMC 138518	K7	542		712
87	AMC 138519	K8	542		714
88	AMC 138520	K9	542		716
89	AMC 138521	K10	542		718
90	AMC 138522	K11	542		720
91	AMC 138523	K12	542		722
92	AMC 138524	K13	542		724
93	AMC 138525	K14	542		726
94	AMC 138526	K15	542		728
95	AMC 138527	K16	542		730
96	AMC 138528	K17	542		732
97	AMC 138529	K18	542		734
98	AMC 138530	K19	542		736
99	AMC 138531	K20	542		738
100	AMC 138532	K21	542		740
101	AMC 138533	K22	542		742
102	AMC 138534	K23	542		744
103	AMC 138535	K24	542		746
104	AMC 138536	K25	542		748
105	AMC 138537	K26	542		750
106	AMC 138538	K27	542		752
107	AMC 138539	K28	542		754
108	AMC 138540	K29	542		756
109	AMC 138541	K30	542		758
110	AMC 138542	K31	542		760
111	AMC 138543	K32	542		762
112	AMC 138544	K33	542		764
113	AMC 138545	K34	542		766
114	AMC 138546	K35	542		768
115	AMC 142565	M1	549		363

2013 JUL 17 AM 11:45
 PHOENIX, ARIZONA
 750
 752
 754
 756
 758
 760
 762
 764

RECEIVED
 ALM A7 STATE OFFICE

116	AMC 215329	D1	606		157
117	AMC 215330	D2	606		159
118	AMC 215331	D3	606		161
119	AMC 215332	D4	606		163
120	AMC 215333	D5	606		165
121	AMC 215334	D6	606		167
122	AMC 215335	D7	606		169
123	AMC 215336	D8	606		171
124	AMC 215337	D9	606		173
125	AMC 215338	D10	606		175
126	AMC 215339	D11	606		177
127	AMC 215340	D12	606		179
128	AMC 215341	D13	606		181
129	AMC 215344	D16	606		187
130	AMC 215345	D17	606		189
131	AMC 319065	Hill No. 11	855		828
132	AMC 319066	Hill No. 12	855		830
133	AMC 319067	Hill No. 13	855		832
134	AMC 327204	P1		93	634671
135	AMC 327205	P2		93	634672
136	AMC 327206	P3		93	634673
137	AMC 327207	P4		93	634674
138	AMC 327208	P5		93	634675
139	AMC 327209	P6		93	634676
140	AMC 327210	P7		93	634677
141	AMC 327211	P8		93	634678
142	AMC 327212	P9		93	634679
143	AMC 327213	P10		93	634680
144	AMC 327214	P11		93	634681
145	AMC 327215	P12		93	634682
146	AMC 327216	P13		93	634683
147	AMC 327217	P14		93	634684
148	AMC 327218	P15		93	634685
149	AMC 327219	P16		93	634686
150	AMC 327220	P17		93	634687
151	AMC 327221	P18		93	634688
152	AMC 364145	E-1		2005	510
153	AMC 364146	E-2		2005	511
154	AMC 364147	E-3		2005	512
155	AMC 364148	E-4		2005	513
156	AMC 370110	RJ #1		2006	3905
157	AMC 370111	RJ #2		2006	3906

RECEIVED
BLM AZ STATE OFFICE

158	AMC 370112	RJ #3		2006	3907
159	AMC 370113	RJ #4		2006	3908
160	AMC 370114	RJ #5		2006	3909
161	AMC 370115	RJ #6		2006	3910
162	AMC 370116	RJ #7		2006	3911
163	AMC 370117	RJ #8		2006	3912
164	AMC 370118	RJ #9		2006	3913
165	AMC 370119	RJ #10		2006	3914
166	AMC 370120	RJ #11		2006	3915
167	AMC 370121	RJ #12		2006	3916
168	AMC 370122	RJ #13		2006	3917
169	AMC 370123	RJ #14		2006	3918
170	AMC 370124	RJ #15		2006	3919
171	AMC 370125	RJ #16		2006	3920
172	AMC 370126	RJ #17		2006	3921
173	AMC 370127	RJ #18		2006	3922
174	AMC 370128	RJ #19		2006	3923
175	AMC 370129	RJ #20		2006	3924
176	AMC 370130	RJ #21		2006	3925
177	AMC 370131	RJ #22		2006	3926
178	AMC 370132	RJ #23		2006	3927
179	AMC 370133	RJ #24		2006	3928
180	AMC 370134	RJ #25		2006	3929
181	AMC 370135	RJ #26		2006	3930
182	AMC 370136	RJ #27		2006	3931
183	AMC 370137	RJ #28		2006	3932
184	AMC 370138	RJ #29		2006	3933
185	AMC 370139	RJ #30		2006	3934
186	AMC 370140	RJ #31		2006	3935
187	AMC 370141	RJ #32		2006	3936
188	AMC 370142	RJ #33		2006	3937
189	AMC 370143	RJ #34		2006	3938
190	AMC 370144	RJ #35		2006	3939
191	AMC 370145	RJ #36		2006	3940
192	AMC 370146	RJ #37		2006	3941
193	AMC 370147	RJ #38		2006	3942
194	AMC 370148	RJ #39		2006	3943
195	AMC 370149	RJ #40		2006	3944
196	AMC 370150	RJ #41		2006	3945
197	AMC 370151	RJ #42		2006	3946
198	AMC 370152	RJ #43		2006	3947
199	AMC 370153	RJ #44		2006	3948

RECEIVED
 BLM AZ STATE OFFICE
 2013 JUL 17 11:46

200	AMC 370154	RJ #45		2006	3949
201	AMC 370155	RJ #46		2006	3950
202	AMC 370156	RJ #47		2006	3951
203	AMC 370157	RJ #48		2006	3952
204	AMC 370158	RJ #49		2006	3953
205	AMC 370159	RJ #50		2006	3954
206	AMC 370160	RJ #51		2006	3955
207	AMC 370161	RJ #52		2006	3956
208	AMC 370162	RJ #53		2006	3957
209	AMC 370163	RJ #54		2006	3958
210	AMC 370164	RJ #55		2006	3959
211	AMC 370165	RJ #56		2006	3960
212	AMC 370166	RJ #57		2006	3961
213	AMC 370167	RJ #58		2006	3962
214	AMC 370168	RJ #59		2006	3963
215	AMC 370169	RJ #60		2006	3964
216	AMC 370170	RJ #61		2006	3965
217	AMC 370171	RJ #62		2006	3966
218	AMC 370172	RJ #63		2006	3967
219	AMC 370173	RJ #64		2006	3968
220	AMC 384697	RJ #65		2007	12073
221	AMC 384698	RJ #66		2007	12074
222	AMC 384699	RJ #67		2007	12075
223	AMC 384700	RJ #68		2007	12076
224	AMC 384701	RJ #69		2007	12077
225	AMC 384702	RJ #70		2007	12078
226	AMC 384703	RJ #71		2007	12079
227	AMC 384704	RJ #72		2007	12080
228	AMC 393547	TOE 20		2008	3547
229	AMC 422569	CWL 1		2013	3544
230	AMC 422570	CWL 2		2013	3545
231	AMC 422571	CWL 3		2013	3546
232	AMC 422572	CWL 4		2013	3547
233	AMC 422573	CWL 5		2013	3548
234	AMC 422574	CWL 6		2013	3549
235	AMC 422575	CWL 7		2013	3550
236	AMC 422576	CWL 8		2013	3551
237	AMC 422577	CWL 9		2013	3552
238	AMC 422578	CWL 10		2013	3553
239	AMC 422579	CWL 11		2013	3554
240	AMC 422580	CWL 12		2013	3555
241	AMC 422581	CWL 13		2013	3556

RECEIVED
M H A Z STATE OFFICE

242	AMC 422582	CWL 14		2013	3557
243	AMC 422583	CWL 15		2013	3558
244	AMC 422584	CWL 16		2013	3559
245	AMC 422585	CWL 17		2013	3560
246	AMC 422586	CWL 18		2013	3561
247	AMC 422587	CWL 19		2013	3562
248	AMC 422588	CWL 20		2013	3563
249	AMC 422589	CWL 21		2013	3564
250	AMC 422590	CWM 1		2013	3565
251	AMC 422591	CWM 2		2013	3566
252	AMC 422592	CWM 3		2013	3567
253	AMC 422593	CWM 4		2013	3568
254	AMC 422594	CWM 5		2013	3569
255	AMC 422595	CWM 6		2013	3570
256	AMC 422596	CWM 7		2013	3571
257	AMC 422597	CWM 8		2013	3572
258	AMC 422598	CWM 9		2013	3573
259	AMC 422599	CWM 10		2013	3574
260	AMC 422600	CWM 11		2013	3575
261	AMC 422601	CWM 12		2013	3576
262	AMC 422602	CWM 13		2013	3577
263	AMC 422603	CWM 14		2013	3578
264	AMC 422604	CWM 15		2013	3579
265	AMC 422605	CWM 16		2013	3580
266	AMC 422606	CWM 17		2013	3581
267	AMC 422607	CWM 18		2013	3582
268	AMC 422608	CWM 19		2013	3583
269	AMC 422609	CWM 20		2013	3584
270	AMC 422610	CWM 21		2013	3585
271	AMC 422611	CWM 22		2013	3586
272	AMC 422612	CWM 23		2013	3587
273	AMC 422613	CWM 24		2013	3588
274	AMC 422614	CWM 25		2013	3589
275	AMC 422615	CWM 26		2013	3590
276	AMC 422616	CWM 27		2013	3591
277	AMC 422617	CWM 28		2013	3592
278	AMC 422618	CWM 29		2013	3593
279	AMC 422619	CWM 30		2013	3594
280	AMC 422620	CWM 31		2013	3595
281	AMC 422621	CWM 32		2013	3596
282	AMC 422622	CWM 33		2013	3597
283	AMC 422623	CWM 34		2013	3598

RECEIVED
 BLM AZ STATE OFFICE
 2013 JUL 17
 10:40 AM

284	AMC 422624	CWM 35		2013	3599
285	AMC 422625	CWM 36		2013	3600
286	AMC 422626	CWM 37		2013	3601
287	AMC 422627	CWM 38		2013	3602
288	AMC 422628	CWM 39		2013	3603
289	AMC 422629	CWM 40		2013	3604
290	AMC 422630	CWM 41		2013	3605
291	AMC 422631	CWM 42		2013	3606
292	AMC 422632	CWM 43		2013	3607
293	AMC 422633	CWM 44		2013	3608
294	AMC 422634	CWM 45		2013	3609
295	AMC 422635	CWM 46		2013	3610
296	AMC 422636	CWM 47		2013	3611
297	AMC 422637	CWM 48		2013	3612
298	AMC 422638	CWM 49		2013	3613
299	AMC 422639	CWM 50		2013	3614
300	AMC 422640	CWM 51		2013	3615
301	AMC 422641	CWM 52		2013	3616
302	AMC 422642	CWM 53		2013	3617
303	AMC 422643	CWM 54		2013	3618
304	AMC 422644	CWM 55		2013	3619
305	AMC 422645	CWM 56		2013	3620
306	AMC 422646	CWM 57		2013	3621
307	AMC 422647	CWM 58		2013	3622
308	AMC 422648	CWM 59		2013	3623
309	AMC 422649	CWM 60		2013	3624
310	AMC 422650	CWM 61		2013	3625
311	AMC 422651	CWM 62		2013	3626
312	AMC 422652	CWM 63		2013	3627
313	AMC 422653	CWM 64		2013	3628
314	AMC 422654	CWM 65		2013	3629
315	AMC 422655	CWM 66		2013	3630
316	AMC 422656	CWM 67		2013	3631
317	AMC 422657	CWM 68		2013	3632
318	AMC 422658	CWM 69		2013	3633
319	AMC 422659	CWM 70		2013	3634
320	AMC 422660	CWM 71		2013	3635
321	AMC 422661	CWM 72		2013	3636
322	AMC 422662	CWM 73		2013	3637
323	AMC 422663	CWM 74		2013	3638
324	AMC 422664	CWM 75		2013	3639
325	AMC 422665	CWM 76		2013	3640

RECEIVED
 BLM AZ STATE OFFICE
 2013 JUL 17 AM 11:48

326	AMC 422666	CWM 77		2013	3641
327	AMC 422667	CWM 78		2013	3642
328	AMC 422668	CWM 79		2013	3643
329	AMC 422669	CWM 80		2013	3644

Total claims 329

RECEIVED
DLH AZ STATE OFFICE
2013 JUL 17 A 11:46
PHOENIX, ARIZONA

BHP Copper Inc.
Copper Cities, OD, Solitude, Miami

7-17, 2013

United States Department of the Interior
Bureau of Land Management-Arizona State Office
One North Central
Suite 800
Phoenix, Arizona 85004

ATTN: Records Section.


RE: Notice of Intent to Hold and Payment of 2013-2014 Annual Claim Maintenance Fees for BHP Copper Inc. Pinto Valley Operations, Miami Arizona.

To Whom It May Concern:

The Final Rule as published in the Federal Register implements provisions of the Interior Department and related agencies, Appropriations Act of 1993 (the "Act") that requires an annual rental fee of \$140.00 (from \$100.00 in 2003 and prior) for each unpatented mining claim and site located and held under the General Mining Law of 1872.

This will serve as notice that BHP Copper Inc. Pinto Valley Operations, whose address for purposes of this filing is: P.O. Box 100 Miami, Arizona 85539. BHP Copper Inc. Pinto Valley Operations intends to hold the mining claims and/or mill sites described in **Exhibit A** attached hereto for the assessment years 2013/2014, by payment of the annual claim maintenance fees (43 CFR 3834.11(a)(2)) of \$140.00 per claim or site (total of 160). Payment of **\$22,400.00** is made herewith for such assessment year for each of the claims and sites the name and BLM serial number of which, and the book and page or index number of recording of the location notice is official records of Gila and Pinal Counties, Arizona of which are set forth in **Exhibit A** attached hereto and by this reference incorporated herein.

Sincerely,



Daniel L Mead

of Cornerstone Lands DLM/LLC.
Agent for BHP Copper Inc. Pinto Valley Operations

Enc. Exhibit A

BHP Copper Inc. Check Number 100652.

RECEIVED
BLM AZ STATE OFFICE
2013 JUL 17 A 11:46
PHOENIX, ARIZONA

NOTICE OF INENT TO HOLD

MAINTENANCE FEE
2013- 2014 ASSESSMENT YEAR
Exhibit "A"

BHP Copper Inc.
CC, OD, Solitude, Miami

PHOENIX, ARIZONA

2013 JUL 17 A 11:46

RECEIVED
BLM AZ STATE OFFICE

BLM Serial

	Number	Name	Docket	Book	Page
1	AMC 27798	Skunk 1	343		203
2	AMC 27799	Skunk 2	343		204
3	AMC 27800	Skunk 3	343		205
4	AMC 27801	Rita No. 15	173		540
5	AMC 27802	Sunrise		48	35
6	AMC 27803	Limestone #1		49	150
7	AMC 27804	Limestone #2		49	150
8	AMC 27805	Limestone #3		49	151
9	AMC 27806	Limestone #4	154		638
10	AMC 27807	Limestone No. 5	154		639
11	AMC 27817	Ash 16	325		57
12	AMC 27882	Ash 95	325		122
13	AMC 27987	Baseline No. 1	284		856
14	AMC 27988	Baseline No. 2	284		857
15	AMC 27995	Fly No. 1	157		230
16	AMC 27996	Fly No. 2	157		231
17	AMC 27997	Fly No. 3	157		232
18	AMC 27998	Fly No. 4	157		233
19	AMC 27999	Fly No. 5	157		234
20	AMC 28000	Fly No. 6	157		235
21	AMC 28001	Fly No. 7	157		236
22	AMC 28002	Fly No. 8	157		237
23	AMC 28003	Fly No. 9	157		238
24	AMC 28004	Fly No. 10	157		239
25	AMC 28005	Fly No. 11	157		240
26	AMC 28006	Fly No. 12	157		241
27	AMC 28007	Fly No. 13	157		242
28	AMC 28008	Blue Bird #4		47	415
29	AMC 28009	Conquistador No. 1	amended	49	305
30	AMC 28010	Arizona No. 23	amended	49	304
31	AMC 28011	Arizona No. 24	amended	49	305

32	AMC 28012	Black Eagle #2	107		223
33	AMC 28013	Gold Coin	154		449
34	AMC 28014	Black Owl		43	614
35	AMC 28015	White Owl		43	613
36	AMC 28041	Key	312		587
37	AMC 28042	Key No. 1	312		588
38	AMC 28043	November Re-located		50	7
39	AMC 28044	October		50	8
40	AMC 28045	Cities No. 1	290		871
41	AMC 28046	Cities No. 2	290		872
42	AMC 28047	Cities No. 3	290		873
43	AMC 28048	Cities No. 4	290		874
44	AMC 28049	Cities No. 5	290		875
45	AMC 28050	Cities No. 6	290		876
46	AMC 28051	Cities No. 7	290		877
47	AMC 28052	Cities No. 8	290		878
48	AMC 28053	Cities No. 9	290		879
49	AMC 28054	Cities No. 10	290		880
50	AMC 28055	Cities No. 11	290		881
51	AMC 28056	Cities No. 12	290		882
52	AMC 28057	Cities No. 13	290		883
53	AMC 28058	Evening Star		39	356
54	AMC 412992	Skunk spring 1		2012-000045	
55	AMC 412993	Skunk spring #2		2012-000046	
56	AMC 363628	BOO 1		2006-101318	
57	AMC 363629	BOO 2		2006-101319	
58	AMC 363630	BOO 3		2006-101320	
59	AMC 363631	BOO 4		2006-101321	
60	AMC 363632	BOO 5		2006-101322	
61	AMC 363633	BOO 6		2006-101323	
62	AMC 363634	BOO 7		2006-101324	
63	AMC 363635	BOO 8		2006-101325	
64	AMC 363636	BOO 9		2006-101326	
65	AMC 363637	BOO 10		2006-101327	
66	AMC 363638	BOO 11		2006-101328	
67	AMC 363639	BOO 12		2006-101329	
68	AMC 363640	BOO 13		2006-101330	
69	AMC 363641	BOO 14		2006-101331	
70	AMC 363642	BOO 15		2006-101332	
71	AMC 363643	BOO 16		2006-101333	
72	AMC 363644	BOO 17		2006-101334	
73	AMC 363645	BOO 18		2006-101335	

PHOENIX ARIZONA

2013 JUL 17 A 11:46

RECEIVED
BLM AZ STATE OFFICE

74	AMC 363646	BOO 19		2006-101336	
75	AMC 363647	BOO 20		2006-101337	
76	AMC 363648	BOO 21		2006-101338	
77	AMC 363649	BOO 22		2006-101339	
78	AMC 363650	BOO 23		2006-101340	
79	AMC 363651	BOO 24		2006-101341	
80	AMC 363652	BOO 25		2006-101342	
81	AMC 363653	BOO 26		2006-101343	
82	AMC 363654	BOO 27		2006-101344	
83	AMC 363655	BOO 28		2006-101345	
84	AMC 363656	BOO 29		2006-101346	
85	AMC 363657	BOO 30		2006-101347	
86	AMC 363658	BOO 31		2006-101348	
87	AMC 363659	BOO 32		2006-101349	
88	AMC 363660	BOO 33		2006-101350	
89	AMC 363661	BOO 34		2006-101351	
90	AMC 363662	BOO 35		2006-101352	
91	AMC 363663	BOO 36		2006-101353	
92	AMC 363664	BOO 37		2006-101354	
93	AMC 363665	BOO 38		2006-101355	
94	AMC 363666	BOO 39		2006-101356	
95	AMC 363667	BOO 40		2006-101357	
96	AMC 363668	BOO 41		2006-101358	
97	AMC 363669	BOO 42		2006-101359	
98	AMC 363670	BOO 43		2006-101360	
99	AMC 363671	BOO 44		2006-101361	
100	AMC 363672	BOO 45		2006-101362	
101	AMC 363673	BOO 46		2006-101363	
102	AMC 363674	BOO 47		2006-101364	
103	AMC 363675	BOO 48		2006-101365	
104	AMC 363676	BOO 49		2006-101366	
105	AMC 363677	BOO 50		2006-101367	
106	AMC 363678	BOO 51		2006-101368	
107	AMC 363679	BOO 52		2006-101369	
108	AMC 363680	BOO 53		2006-101370	
109	AMC 363681	BOO 54		2006-101371	
110	AMC 363682	BOO 55		2006-101372	
111	AMC 363683	BOO 56		2006-101373	
112	AMC 363684	BOO 57		2006-101374	
113	AMC 363685	BOO 58		2006-101375	
114	AMC 363686	BOO 59		2006-101376	
115	AMC 363687	BOO 60		2006-101377	

PHOENIX, ARIZONA

2013 JUL 17 A 11:46

RECEIVED
BLM AZ STATE OFFICE

116	AMC 363688	BOO 61		2006-101378	
117	AMC 363689	BOO 62		2006-101379	
118	AMC 363690	BOO 63		2006-101380	
119	AMC 363691	BOO 64		2006-101381	
120	AMC 363692	BOO 65		2006-101382	
121	AMC 363693	BOO 66		2006-101383	
122	AMC 363694	BOO 67		2006-101384	
123	AMC 363695	BOO 68		2006-101385	
124	AMC 363696	BOO 69		2006-101386	
125	AMC 363697	BOO 70		2006-101387	
126	AMC 363698	BOO 71		2006-101388	
127	AMC 363699	BOO 72		2006-101389	
128	AMC 363700	BOO 73		2006-101390	
129	AMC 363701	BOO 74		2006-101391	
130	AMC 363702	BOO 75		2006-101392	
131	AMC 363703	BOO 76		2006-101393	
132	AMC 363704	BOO 77		2006-101394	
133	AMC 363705	BOO 78		2006-101395	
134	AMC 363706	BOO 79		2006-101396	
135	AMC 363707	BOO 80		2006-101397	
136	AMC 363708	BOO 81		2006-101398	
137	AMC 363709	BOO 82		2006-101399	
138	AMC 363710	BOO 83		2006-101400	
139	AMC 363711	BOO 84		2006-101401	
140	AMC 363712	BOO 85		2006-101402	
141	AMC 363713	BOO 86		2006-101403	
142	AMC 363714	BOO 87		2006-101404	
143	AMC 363715	BOO 88		2006-101405	
144	AMC 363716	BOO 89		2006-101406	
145	AMC 363717	BOO 90		2006-101407	
146	AMC 363718	BOO 91		2006-101408	
147	AMC 363719	BOO 92		2006-101409	
148	AMC 363720	BOO 93		2006-101410	
149	AMC 363721	BOO 94		2006-101411	
150	AMC 363722	BOO 95		2006-101412	
151	AMC 363723	BOO 96		2006-101413	
152	AMC 363724	BOO 97		2006-101414	
153	AMC 363725	BOO 98		2006-101415	
154	AMC 363726	BOO 99		2006-101416	
155	AMC 363727	BOO 100		2006-101417	
156	AMC 363728	BOO 101		2006-101418	
157	AMC 363729	BOO 102		2006-101419	

PHOENIX, ARIZONA

2013 JUL 17 A 11:46

RECEIVED
BLM AZ STATE OFFICE

158	AMC 363730	BOO 103		2006-101420	
159	AMC 363731	BOO 104		2006-101421	
160	AMC 363732	BOO 105		2006-101422	

Total claims 160

RECEIVED
BLM AZ STATE OFFICE
2013 JUL 17 A 11:46
PHOENIX, ARIZONA

United States Department of the Interior
 Bureau of Land Management
 LANDS/RECREATION & PLANNING
 ONE N CENTRAL AVE
 PHOENIX, AZ 85004 -2203
 Phone: 602-417-9200

Receipt

No:

2834265

Transaction #: 2919762	
Date of Transaction: 07/17/2013	
CUSTOMER:	
BHP COPPER INC. PINTO VALLEY OPERATIONS PO BOX 100 MIAMI, AZ 85539-0100 US	

LINE #	QTY	DESCRIPTION	REMARKS	UNIT PRICE	TOTAL
1	1.00	LOCATABLE MINERALS / MINING CLAIMS-NOT NEW-UNADJUD, ONE AUTH NO. ONLY / MINING CLAIM MONEY RECEIVED CASES: AMC7735/\$68460.00	MAINT 2014/489	- n/a -	68460.00
TOTAL:					\$68,460.00

PAYMENT INFORMATION			
1	AMOUNT:	68460.00	POSTMARKED: N/A
	TYPE:	CHECK	RECEIVED: 07/17/2013
	CHECK NO:	100652	
	NAME:	BHP COPPER INC 8950 N ORACLE RD STE 150 TUCSON AZ 85704 US	

REMARKS

This receipt was generated by the automated BLM Collections and Billing System and is a paper representation of a portion of the official electronic record contained therein.

329
160
489

NOTICE!!

These documents have been scanned!

Do not place un-scanned documents beneath this notice!

Do not remove this notice from this file!

GPO Jacket No. 560-102
Print Order 61540
Rise Business Services, LLC
Job=AZ15 5/13/2019



Box Number= AZ15040



Claim Begin-End: AMC422569-AMC422669

6 Location Notices-Amendments and Supporting Documents



AZ15040-1

AMC422569-AMC423150

AMC422569

Authorized Date01/10/2018

Instructions to AccountsAZ BLM REFUND \$155, TO PINTO VALLEY MINING CORPORATION,
FOR PAYMENT ON CLOSED CLAIM, ON AMC422596, RECEIPT
#4026729. RM

Login ID6222

Entry Date01/10/2018

Total Amount\$155.00

United States Treasury ¹⁵⁻⁵¹/₀₀₀

B 034,294,396

Check No.



10 24 17 14110008 KANSAS CITY, MO
000406079050 4030 77102975 M

4030 77102975
0000LC17102001

Pay to
the order of

PINTO VALLEY MINING CORPORATION
2911 N FOREST SERVICE RD 287
MIAMI AZ 85539

\$*****155*00

VOID AFTER ONE YEAR

FEDERAL RESERVE OFFICER



AZ BLM REFUND \$155 TO PINTO VALLEY MINING CORP FOR PAYMENT ON CLOSED CALIM, AMD422956 RECEIPT #3951863 PER RM

⑈40304⑈

⑆000000518⑆ 771029754⑈ 011017

CLAIM DOES NOT BELONG TO NAC -
REFUNDING PAYMENT

RECEIVED
BLM AZ STATE OFFICE
2017 NOV 24 P 3:31
PHOENIX, ARIZONA

4626729

DEPARTMENT OF THE INTERIOR
 BUREAU OF LAND MANAGEMENT
 MINING CLAIMS
 (MASS) Serial Register Page

Run Date/Time: 11/3/2017 14:50 PM

Page 1 Of 1

01 05-10-1872;017STAT0091;30USC26,28,34

Total Acres

Serial Number

Case Type 384101: LODE CLAIM

20.66

AMC422956

Claim Name: AMIGOS 2

Case Disposition: CLOSED

Lead File Number

Required Maintenance Fee: \$155.00

AMC422955

Name & Address

Interest Relationship

VILBAUM DMITRY

CLAIMANT

15 GROTON ST FOREST HILLS, NY 11375-5102

County / State

District

MOHAVE COUNTY, AZ

COLORADO RIVER DO

Mer Twp Rng Sec

Subdivision

14 0230N 0170W 020

SW SE

Act Date	Code	Action Text	Action Remarks	Receipt Number
01/20/2013	403	LOCATION DATE		
04/19/2013	395	RECORDATION NOTICE RECD	1	2777421
08/13/2014	782	MAINTENANCE FEE PAYMENT	2015;\$155	3100851
03/31/2014	481	NOTICE OF INTENT TO HOLD	2013	3000566
08/19/2013	483	SMALL MINER CERT FILED	2014	
04/19/2013	484	LOCATION YEAR / MAINTENAN	2013;\$140	2777421
03/30/2015	393	DECISION/NOTICE ISSUED	NO 2014 POL	
12/30/2014	631	CLAIM ABANDONED/FORFEITED	NO 2014 POL	
03/10/2014	393	DECISION/NOTICE ISSUED	NO 2013 NOI	
08/05/2013	396	TRF OF INTEREST FILED	GEYSER GOLD LLC	2847749
06/24/2013	669	LAND STATUS CHECKED		
04/19/2013	501	ACCT ADV IN LEAD FILE	AMC422955-AMC422965;	
04/17/2013	404	COUNTY RECORDATION	2013020010	

Line Nr

Remarks

RECEIVED
 BLM AZ STATE OFFICE
 2017 NOV 24 P 3:37
 PHOENIX, ARIZONA

PINTO VALLEY MINING CORP.
Attn: Accounts Payable
PO Box 100
2911 N Forest Service Rd 287
Miami, AZ 85539



RETURN SERVICE REQUESTED

Check No. 107047
Check Date 11/16/2017
Check Amount \$155.00
Vendor No. 0000100458



CD-000002 0001 0001 000002

BUREAU OF LAND MANAGEMENT
ONE NORTH CENTRAL AVE
PHOENIX, AZ 85004

Date	Invoice No/Description	Gross Amount	Discount Amount	Amount
11/07/2017	RF 4030 77102975	\$155.00		
TOTAL		\$155.00		

57709794

Standard Register

SECURE DOCUMENT

Standard Register

SECURE DOCUMENT

SECURE DOCUMENT

Standard Register

Standard Register

SECURE DOCUMENT

Standard Register

SECURE DOCUMENT

Standard Register

SECURE DOCUMENT



PHOENIX
72 852
22 NOV '17
44 101

UNITED STATES POSTAGE
PITNEY BOWES
02 1R \$ 00.46⁰
0002011050 NOV 22 2017
MAILED FROM ZIP CODE 85539

RECEIVED
DUM AIZ STATE OFFICE
2017 NOV 24 P 3:36
PHOENIX, ARIZONA

85004-442700



United States Department of the Interior
Bureau of Land Management
 DIV OF LANDS, MINRLS & ENERGY
 ONE N CENTRAL AVE
 PHOENIX, AZ 85004 -4427
 Phone: 602-417-9200

Receipt

No: 4026729

Transaction #: 4137610	
Date of Transaction: 11/28/2017	
CUSTOMER:	
PINTO VALLEY MINING CORPORATION 2911 N FOREST SERVICE RD 287 BOX 100 MIAMI, AZ 85539 US	

LINE #	QTY	DESCRIPTION	REMARKS	UNIT PRICE	TOTAL
1	1.00	SUSPENSE, MISCELLANEOUS / SUSPENSE, MISCELLANEOUS / TEMPORARY HOLD (1 WEEK ONLY)		155.00	155.00
TOTAL:					\$155.00

PAYMENT INFORMATION			
1	AMOUNT:	155.00	POSTMARKED: N/A
	TYPE:	CHECK	RECEIVED: 11/28/2017
	CHECK NO:	107047	
	NAME:	PINTO VALLEY MINING CORPORATION 2911 N FOREST SERVICE RD 287 BOX 100 MIAMI AZ 85539 US	

REMARKS
REFUND DOES NOT BELONG TO PINTO VALLEY, PLS SEE DOCUMENTATION

This receipt was generated by the automated BLM Collections and Billing System and is a paper representation of a portion of the official electronic record contained therein.

AMC422569

Authorized Date08/07/2015

AZ BLM REFUND \$155 TO PINTO VALLEY MINING CORP FOR 2016

Instructions to AccountsMAINTENANCE FEE PAID ON CLOSED CLAIM AMC422596.

RECEIPT# 3352134. RE@ 602-417-9397.

Login ID4105

Entry Date08/07/2015

Total Amount\$155.00

APR 04 1994

$$\frac{50}{160} = \frac{98}{2900}$$

$$100 \overline{) 4900} \begin{matrix} 3 \\ \end{matrix}$$

$$\frac{98}{50} = \frac{2900}{2900}$$

$$58 \overline{) 5280} \begin{matrix} 54 \\ 490 \\ 380 \end{matrix}$$

$$\frac{189}{101}$$

$$\begin{array}{r} 18900 \\ 189 \\ \hline 19089 \end{array}$$

$$54 \overline{) 270}$$

$$54 \overline{) 1650} \begin{matrix} 3 \\ \end{matrix}$$

$$54 \overline{) 1500} \begin{matrix} 28 \\ 108 \\ 420 \end{matrix}$$

$$\frac{54}{15} = \frac{510}{510}$$

$$\frac{54}{58} = \frac{432}{70} = \frac{3132}{3132}$$

$$33 \overline{) 3132} \begin{matrix} 83 \\ 304 \\ \hline 92 \end{matrix}$$

ON Spreadsheet #10

Put N4V on Spreadsheet 422596

MINING CLAIM STATUS REPORT

DATA ENTERED 3/27/13 APR 04 2013 MTP Checked by APR 04 2013 GEO Checked by APR 04 2013

LEAD SERIAL NUMBER AMC 422569 thru AMC 422669

Table with columns: # OF CLAIMS & TYPE, CHARGES. Rows include LODGE, PLACER, ASSOCIATION PLACER, MILL SITE, TUNNEL SITE, Location Fee, Processing Fee, Maintenance Fee, Overage, Shortage, Other Fees, TOTAL.

TOTAL CLAIM ACREAGE? # OF LOCATORS?

DOCUMENTS RECEIVED VIA - Over-the-Counter (X) Mail () TIMELY FILED? Yes (X) No ()

LEGAL DESCRIPTION - T 1N R 14E SEC 32, 31, 30; T 1S R 14E SEC 5

BLM () FOREST SERVICE (X) SUBJ TO PL 359: Yes () No () WILDERNESS AREA: No () Yes ()

SPLIT ESTATE - N/A () SX () PX () SRHA () OTHER () Proper Notice Filed if Located on SHRA Lands? N/A () Yes () No ()

RECONVEYED MINERALS ON BLM LANDS REQUIRE OPENING ORDERS FROM 1944 TO 1993 - Open to Entry on: N/A ()

COMMENTS/STATUS - VOID () PARTIALLY VOID () PVT MINERALS () WITHDRAWN LANDS ()

OTHER () The following mining claims are partially on patented land (02-77-0009): AMC422571-573 & AMC422575. The following mill sites are partially located on patented (02-77-0009) land: AMC422595, AMC422597-598, AMC422609 & AMC422610. AMC422596 is entirely within patent 02-77-0009.*

Claimant acknowledges that portions of the following claims(s) site(s) may be void or voidable.

*The Federal govt extends no rights to mine or use for mill site activities on such lands b/c the federal govt does not administer the mineral estate.

Printed Name of Claimant Signature of Claimant

***** FINAL ADJUDICATION *****

DATE 8-2-13 INITIALS RS

AMC422569

When recorded return to:
BHP Copper, Inc.
Pinto Valley Operations
P.O. Box 100
Miami, AZ 85539-0100

LOCATION NOTICE FOR LODE MINING CLAIM


NOTICE IS HEREBY GIVEN that the CWL 1
_____ lode mining claim has been located
by BHP Copper Inc. whose current mailing
address is P.O. Box 100
Miami, Arizona 85539-0100

RECEIVED
B.L.M. AZ STATE OFFICE
2013 MAR 27 A 9:39
PHOENIX, AZ

The general course of this claim is Northeast/Southwest and it is situated in Gila
County, Arizona. This claim is 1353 feet in length and 600 feet in width. This claim runs
from the location monument on which this location notice is posted approximately 10 feet in a
northeast direction to the north end line and 1343 feet in a southwest direction to the
south end line. This claim is marked by six monuments, one at each corner and one at the center of each
end line of the claim.

The location monument on which this notice is posted is situated within Section 32, Township 1
North, Range 14 East, Gila Salt River Base and Meridian, Arizona and this claim encompasses portions
of the following quarter section (s), section (s), Township (s) and Range (s) NE 1/4, NW 1/4, SW 1/4 and SE
1/4 of the NW 1/4 of Section 32, Township 1 North, Range 14 East, Gila Salt River Base and Meridian, Gila
County, Arizona, Miami Mining District.

The locality of this claim with reference to some natural object or permanent monument and additional information
(if any) concerning its locality are as follows: 4313 feet north and 1909 feet west of the northeast corner of
Section 5, Township 1 South, Range 14 East, to the northeast corner of said claim.

DATED AND POSTED on the ground this 22nd day of February, 2013
LOCATOR (s) BHP Copper Inc. AGENT: T. Robert Breen 
P.O. Box 100
Miami, AZ 85539-0100

110122569

LODE CLAIM LOCATION MAP



RECEIVED
 B.L.M. AZ STATE OFFICE
 2013 MAR 27 A 9:39
 PHOENIX, AZ

AHC122569

▲ Corner Posts ● Location Monuments Scale: 1"=1000'

1. The above map depicts the **CWL 1** Lode Claim, which is located in the NE ¼, NW ¼, SW ¼ and SE ¼ of the NW ¼ of Section 32, Township 1 North, Range 14 East, Gila and Salt River Base and Meridian, Gila County, State of Arizona, Miami Mining District.
2. The type of corner and location monuments used are wood 2"x2"x48" posts and metal tags with location information written thereon.
3. The bearings and distances in degrees and feet between claim corners are as depicted on the above map.

When recorded return to:

BHP Copper, Inc.
Pinto Valley Operations
P.O. Box 100
Miami, AZ 85539-0100

LOCATION NOTICE FOR LODE MINING CLAIM

NOTICE IS HEREBY GIVEN that the CWL 2
_____ lode mining claim has been located
by BHP Copper Inc. whose current mailing
address is P.O. Box 100
Miami, Arizona 85539-0100

RECEIVED
B.L.M. AZ STATE OFFICE
2013 MAR 27 A 9:39
PHOENIX, AZ

The general course of this claim is Northeast/Southwest and it is situated in Gila
County, Arizona. This claim is 1353 feet in length and 600 feet in width. This claim runs
from the location monument on which this location notice is posted approximately 10 feet in a
northeast direction to the north end line and 1343 feet in a southwest direction to the
south end line. This claim is marked by six monuments, one at each corner and one at the center of each
end line of the claim.

The location monument on which this notice is posted is situated within Section 32, Township 1
North, Range 14 East, Gila Salt River Base and Meridian, Arizona and this claim encompasses portions
of the following quarter section (s), section (s), Township (s) and Range (s) NW 1/4 and SW 1/4 of the NW 1/4
of Section 32, Township 1 North, Range 14 East, Gila Salt River Base and Meridian, Gila County, Arizona,
Miami Mining District.

The locality of this claim with reference to some natural object or permanent monument and additional information
(if any) concerning its locality are as follows: 4662 feet north and 2400 feet west of the northeast corner of
Section 5, Township 1 South, Range 14 East, to the northeast corner of said claim.

DATED AND POSTED on the ground this 22nd day of February, 2013.

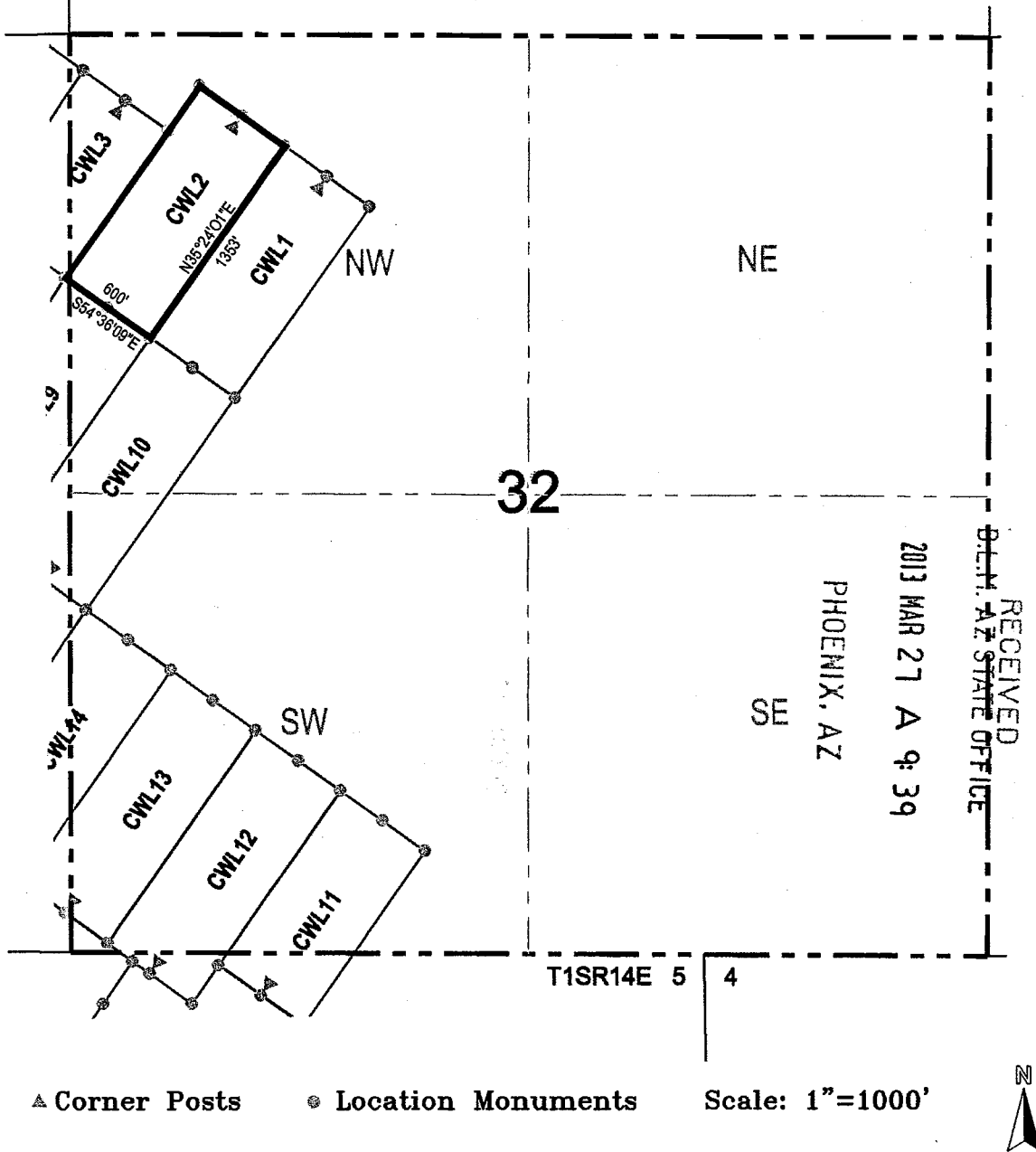
LOCATOR (s) BHP Copper Inc.
P.O. Box 100
Miami, AZ 85539-0100

AGENT: T. Robert Breen /



MI0922570

LODE CLAIM LOCATION MAP



A110122510

1. The above map depicts the **CWL 2** Lode Claim, which is located in the NW 1/4 and SW 1/4 of the NW 1/4 of Section 32, Township 1 North, Range 14 East, Gila and Salt River Base and Meridian, Gila County, State of Arizona, Miami Mining District.
2. The type of corner and location monuments used are wood 2"x2"x48" posts and metal tags with location information written thereon.
3. The bearings and distances in degrees and feet between claim corners are as depicted on the above map.

When recorded return to:
BHP Copper, Inc.
Pinto Valley Operations
P.O. Box 100
Miami, AZ 85539-0100

LOCATION NOTICE FOR LODE MINING CLAIM


NOTICE IS HEREBY GIVEN that the CWL 3
_____ lode mining claim has been located
by BHP Copper Inc. whose current mailing
address is P.O. Box 100
Miami, Arizona 85539-0100

RECEIVED
B.L.M. AZ STATE OFFICE
2013 MAR 27 A 9:39
PHOENIX, AZ

The general course of this claim is Northeast/Southwest and it is situated in Gila
County, Arizona. This claim is 1035 feet in length and 600 feet in width. This claim runs
from the location monument on which this location notice is posted approximately 10 feet in a
northeast direction to the north end line and 1025 feet in a southwest direction to the
south end line. This claim is marked by six monuments, one at each corner and one at the center of each
end line of the claim.

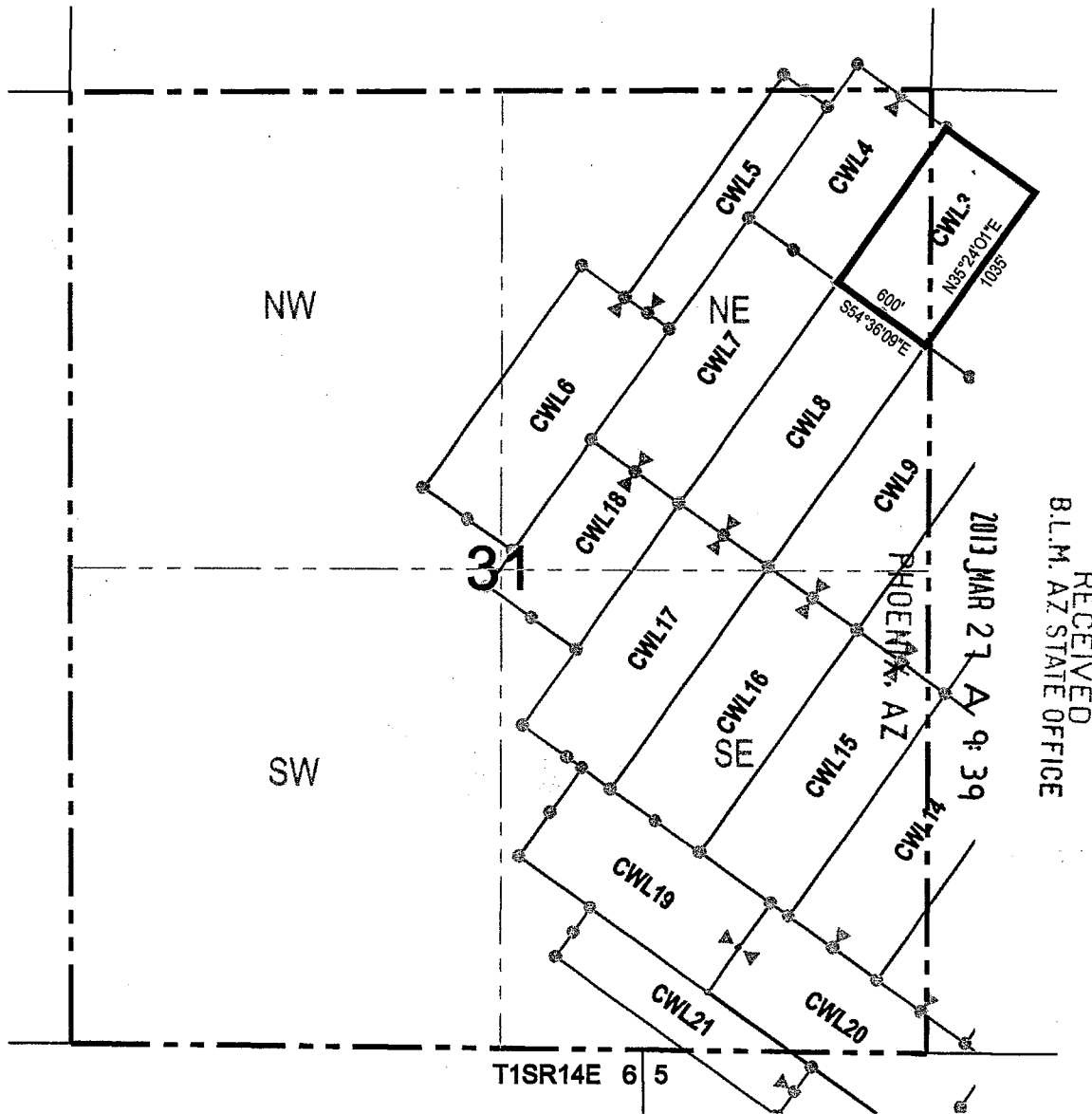
The location monument on which this notice is posted is situated within Section 32, Township 1
North, Range 14 East, Gila Salt River Base and Meridian, Arizona and this claim encompasses portions
of the following quarter section (s), section (s), Township (s) and Range (s) NW 1/4 of the NW 1/4 of Section
32, and NE 1/4 and SE 1/4 of the NE 1/4 of Section 31, Township 1 North, Range 14 East, Gila Salt River
Base and Meridian, Gila County, Arizona, Miami Mining District.

The locality of this claim with reference to some natural object or permanent monument and additional information
(if any) concerning its locality are as follows: 4751 feet north and 3973 feet west of the northeast corner of
Section 5, Township 1 South, Range 14 East, to the northeast corner of said claim.

DATED AND POSTED on the ground this 19th day of February, 2013
LOCATOR (s) BHP Copper Inc. AGENT: T. Robert Breen / 
P.O. Box 100
Miami, AZ 85539-0100

A110122571

LODE CLAIM LOCATION MAP



RECEIVED
B.L.M. AZ STATE OFFICE

2013 MAR 27 A 9:39

PHOENIX, AZ

Corner Posts Location Monuments Scale: 1"=1000'



1. The above map depicts the **CWL 3** Lode Claim, which is located in the NW 1/4 of the NW 1/4 of Section 32, and NE 1/4 and SE 1/4 of the NE 1/4 of Section 31, Township 1 North, Range 14 East, Gila and Salt River Base and Meridian, Gila County, State of Arizona, Miami Mining District.
2. The type of corner and location monuments used are wood 2"x2"x48" posts and metal tags with location information written thereon.
3. The bearings and distances in degrees and feet between claim corners are as depicted on the above map.

A1101122511

When recorded return to:

BHP Copper, Inc.
Pinto Valley Operations
P.O. Box 100
Miami, AZ 85539-0100

RECEIVED
B.L.M.
AZ STATE OFFICE

2013 MAR 27 A 9:39

PHOENIX, AZ

LOCATION NOTICE FOR LODE MINING CLAIM

NOTICE IS HEREBY GIVEN that the CWL 4
lode mining claim has been located
by BHP Copper Inc. whose current mailing
address is P.O. Box 100
Miami, Arizona 85539-0100

The general course of this claim is Northeast/Southwest and it is situated in Gila
County, Arizona. This claim is 1035 feet in length and 600 feet in width. This claim runs
from the location monument on which this location notice is posted approximately 10 feet in a
northeast direction to the north end line and 1025 feet in a southwest direction to the
south end line. This claim is marked by six monuments, one at each corner and one at the center of each
end line of the claim.

The location monument on which this notice is posted is situated within Section 31, Township 1
North, Range 14 East, Gila Salt River Base and Meridian, Arizona and this claim encompasses portions
of the following quarter section (s), section (s), Township (s) and Range (s) NE 1/4 of the NE 1/4 of Section
31, NW 1/4 of the NW 1/4 of Section 32, and SE 1/4 of the SE 1/4 of Section 30, Township 1 North, Range 14
East, Gila Salt River Base and Meridian, Gila County, Arizona, Miami Mining District.

The locality of this claim with reference to some natural object or permanent monument and additional information
(if any) concerning its locality are as follows: 5099 feet north and 3562 feet west of the northeast corner of
Section 5, Township 1 South, Range 14 East, to the northeast corner of said claim.

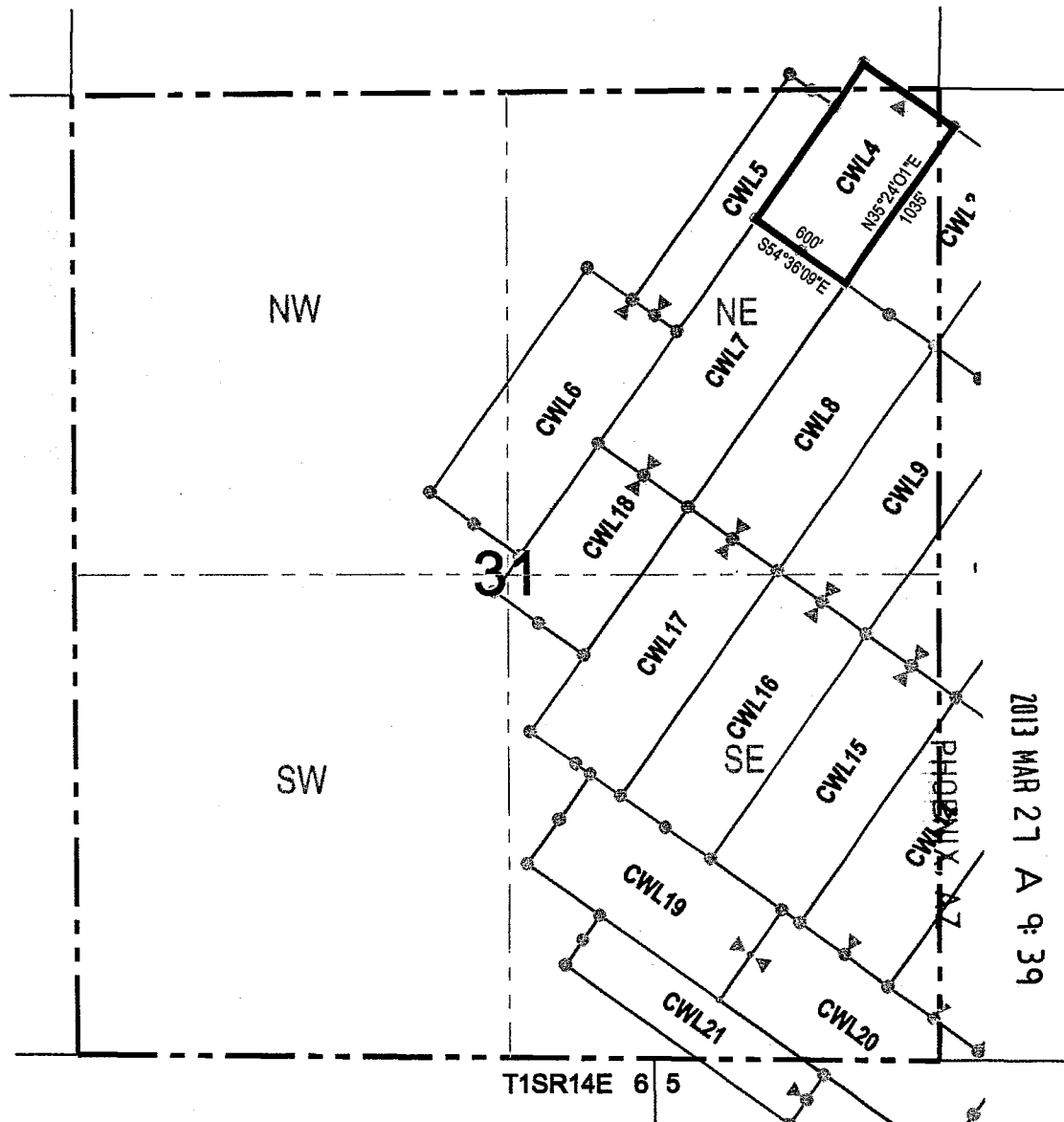
DATED AND POSTED on the ground this 22nd day of February, 2013.

LOCATOR (s) BHP Copper Inc.
P.O. Box 100
Miami, AZ 85539-0100

AGENT: T. Robert Breen / 

AMC122512

LODE CLAIM LOCATION MAP



RECEIVED
 B.L.M. AZ STATE OFFICE
 2013 MAR 27 A 9:39

Corner Posts Location Monuments Scale: 1"=1000'



1. The above map depicts the **CWL 4** Lode Claim, which is located in the NE 1/4 of the NE 1/4 of Section 31, NW 1/4 of the NW 1/4 of Section 32, and SE 1/4 of the SE 1/4 of Section 30, Township 1 North, Range 14 East, Gila and Salt River Base and Meridian, Gila County, State of Arizona, Miami Mining District.
2. The type of corner and location monuments used are wood 2"x2"x48" posts and metal tags with location information written thereon.
3. The bearings and distances in degrees and feet between claim corners are as depicted on the above map.

AHC0422572

When recorded return to:
BHP Copper, Inc.
Pinto Valley Operations
P.O. Box 100
Miami, AZ 85539-0100

LOCATION NOTICE FOR LODE MINING CLAIM

NOTICE IS HEREBY GIVEN that the CWL 5
_____ lode mining claim has been located
by BHP Copper Inc. whose current mailing
address is P.O. Box 100
Miami, Arizona 85539-0100

RECEIVED
B.L.M. AZ STATE OFFICE
2013 MAR 27 A 9:39
PHOENIX, AZ

The general course of this claim is Northeast/Southwest and it is situated in Gila
County, Arizona. This claim is 1500 feet in length and 300 feet in width. This claim runs
from the location monument on which this location notice is posted approximately 1490 feet in a
northeast direction to the north end line and 10 feet in a southwest direction to the
south end line. This claim is marked by six monuments, one at each corner and one at the center of each
end line of the claim.

The location monument on which this notice is posted is situated within Section 31, Township 1
North, Range 14 East, Gila Salt River Base and Meridian, Arizona and this claim encompasses portions
of the following quarter section (s), section (s), Township (s) and Range (s) NE 1/4 and NW 1/4 of the NE 1/4
of Section 31, and SE 1/4 of the SE 1/4 of Section 30, Township 1 North, Range 14 East, Gila Salt River Base
and Meridian, Gila County, Arizona, Miami Mining District.

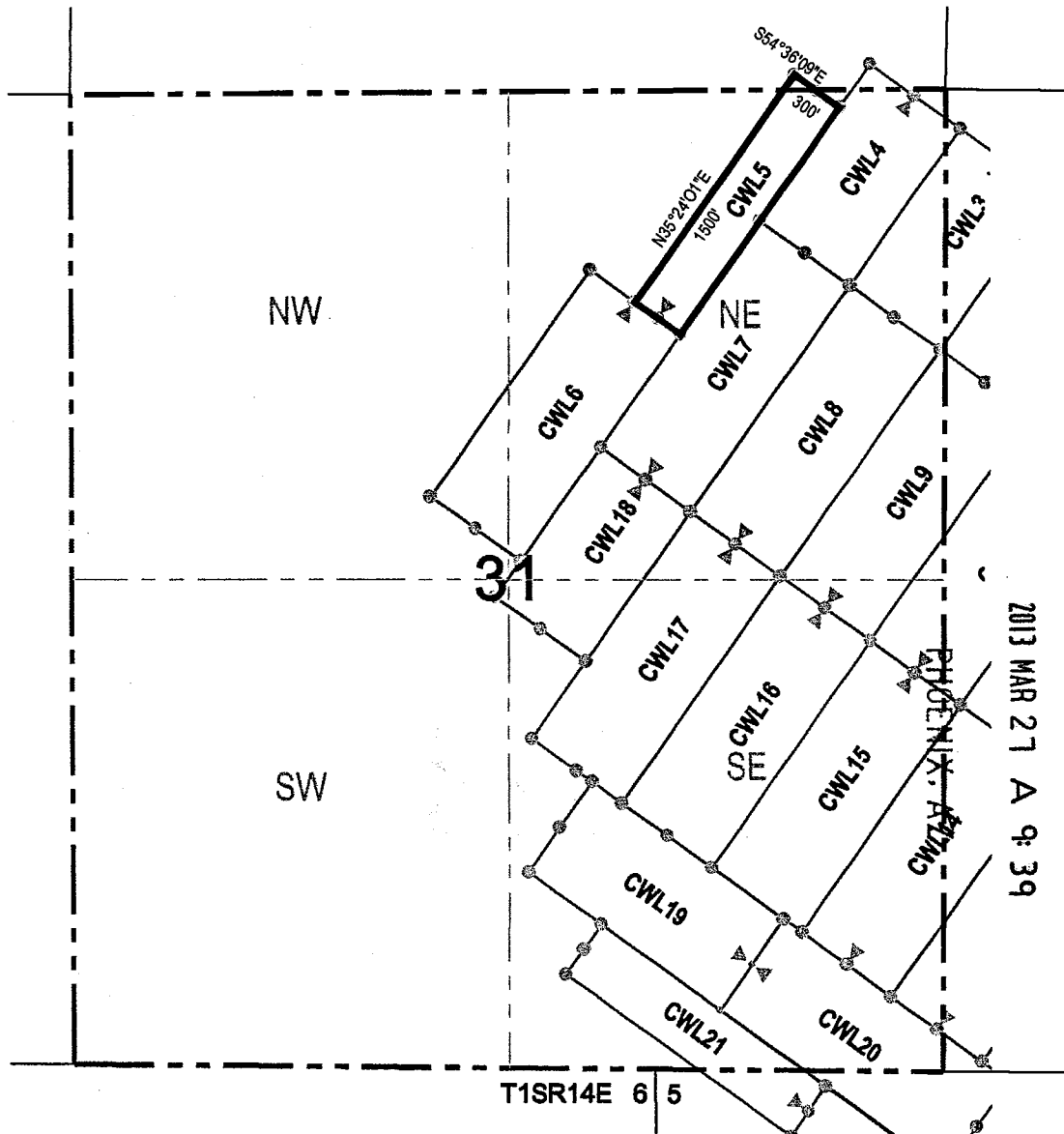
The locality of this claim with reference to some natural object or permanent monument and additional information
(if any) concerning its locality are as follows: 5214 feet north and 4216 feet west of the northeast corner of
Section 5, Township 1 South, Range 14 East, to the northeast corner of said claim.

DATED AND POSTED on the ground this 19th day of February, 2013.

LOCATOR (s) BHP Copper Inc. AGENT: T. Robert Breen / 
P.O. Box 100
Miami, AZ 85539-0100

AI10422573

LODE CLAIM LOCATION MAP



RECEIVED
 B.L.M. AZ STATE OFFICE
 2013 MAR 27 A 9: 39

ANCH 22513

Corner Posts Location Monuments Scale: 1"=1000'

1. The above map depicts the **CWL 5** Lode Claim, which is located in the NE 1/4 and NW 1/4 of the NE 1/4 of Section 31, and SE 1/4 of the SE 1/4 of Section 30, Township 1 North, Range 14 East, Gila and Salt River Base and Meridian, Gila County, State of Arizona, Miami Mining District.
2. The type of corner and location monuments used are wood 2"x2"x48" posts and metal tags with location information written thereon.
3. The bearings and distances in degrees and feet between claim corners are as depicted on the above map.

When recorded return to:

BHP Copper, Inc.
Pinto Valley Operations
P.O. Box 100
Miami, AZ 85539-0100

LOCATION NOTICE FOR LODE MINING CLAIM

NOTICE IS HEREBY GIVEN that the CWL 6
_____ lode mining claim has been located
by BHP Copper Inc. whose current mailing
address is P.O. Box 100
Miami, Arizona 85539-0100

RECEIVED
B.L.M. AZ STATE OFFICE
2013 MAR 27 A 9:39
PHOENIX, AZ

The general course of this claim is Northeast/Southwest and it is situated in Gila
County, Arizona. This claim is 1500 feet in length and 600 feet in width. This claim runs
from the location monument on which this location notice is posted approximately 10 feet in a
northeast direction to the north end line and 1490 feet in a southwest direction to the
south end line. This claim is marked by six monuments, one at each corner and one at the center of each
end line of the claim.


The location monument on which this notice is posted is situated within Section 31, Township 1
North, Range 14 East, Gila Salt River Base and Meridian, Arizona and this claim encompasses portions
of the following quarter section (s), section (s), Township (s) and Range (s) NW 1/4 and SW 1/4 of the NE 1/4,
and SE 1/4 of the NW 1/4 of Section 31, Township 1 North, Range 14 East, Gila Salt River Base and Meridian,
Gila County, Arizona, Miami Mining District.

The locality of this claim with reference to some natural object or permanent monument and additional information
(if any) concerning its locality are as follows: 3991 feet north and 5085 feet west of the northeast corner of
Section 5, Township 1 South, Range 14 East, to the northeast corner of said claim.

DATED AND POSTED on the ground this 19th day of February, 2013

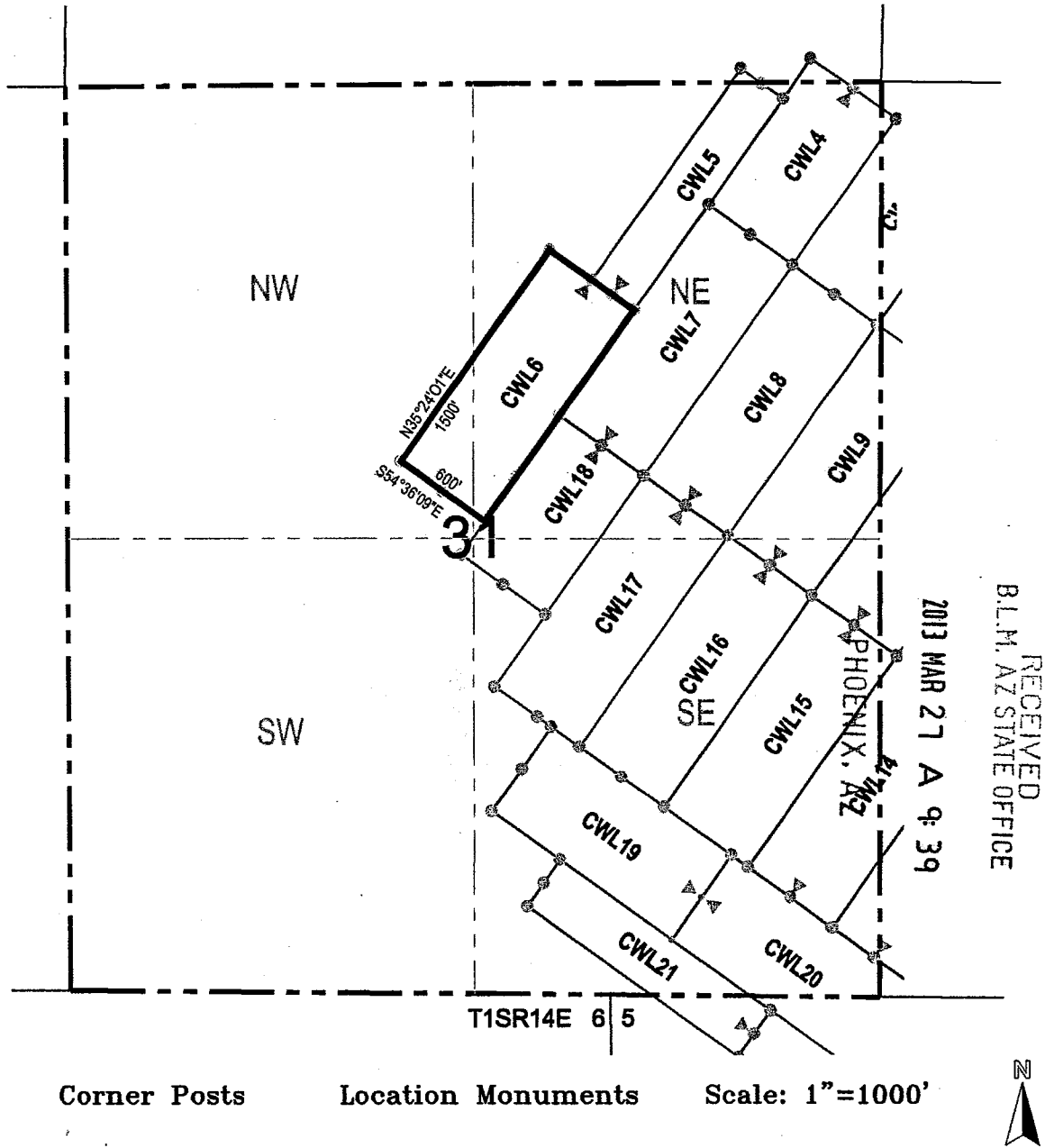
LOCATOR (s) BHP Copper Inc.
P.O. Box 100
Miami, AZ 85539-0100

AGENT: T. Robert Breen



AN0422574

LODE CLAIM LOCATION MAP



ANCU22574

1. The above map depicts the **CWL 6** Lode Claim, which is located in the NW 1/4 and SW 1/4 of the NE 1/4, and SE 1/4 of the NW 1/4 of Section 31, Township 1 North, Range 14 East, Gila and Salt River Base and Meridian, Gila County, State of Arizona, Miami Mining District.
2. The type of corner and location monuments used are wood 2"x2"x48" posts and metal tags with location information written thereon.
3. The bearings and distances in degrees and feet between claim corners are as depicted on the above map.

When recorded return to:

BHP Copper, Inc.
Pinto Valley Operations
P.O. Box 100
Miami, AZ 85539-0100

LOCATION NOTICE FOR LODE MINING CLAIM

NOTICE IS HEREBY GIVEN that the CWL 7
_____ lode mining claim has been located
by BHP Copper Inc. whose current mailing
address is P.O. Box 100
Miami, Arizona 85539-0100

RECEIVED
B.L.M. AZ STATE OFFICE
2013 MAR 27 A 9:39
PHOENIX, AZ

The general course of this claim is Northeast/Southwest and it is situated in Gila
County, Arizona. This claim is 1500 feet in length and 600 feet in width. This claim runs
from the location monument on which this location notice is posted approximately 1490 feet in a
northeast direction to the north end line and 10 feet in a southwest direction to the
south end line. This claim is marked by six monuments, one at each corner and one at the center of each
end line of the claim.

The location monument on which this notice is posted is situated within Section 31, Township 1
North, Range 14 East, Gila Salt River Base and Meridian, Arizona and this claim encompasses portions
of the following quarter section (s), section (s), Township (s) and Range (s) SW 1/4, SE 1/4, NE 1/4 and NW
1/4 of the NE 1/4, of Section 31, Township 1 North, Range 14 East, Gila Salt River Base and Meridian, Gila
County, Arizona, Miami Mining District.

The locality of this claim with reference to some natural object or permanent monument and additional information
(if any) concerning its locality are as follows: 4255 feet north and 4161 feet west of the northeast corner of
Section 5, Township 1 South, Range 14 East, to the northeast corner of said claim.

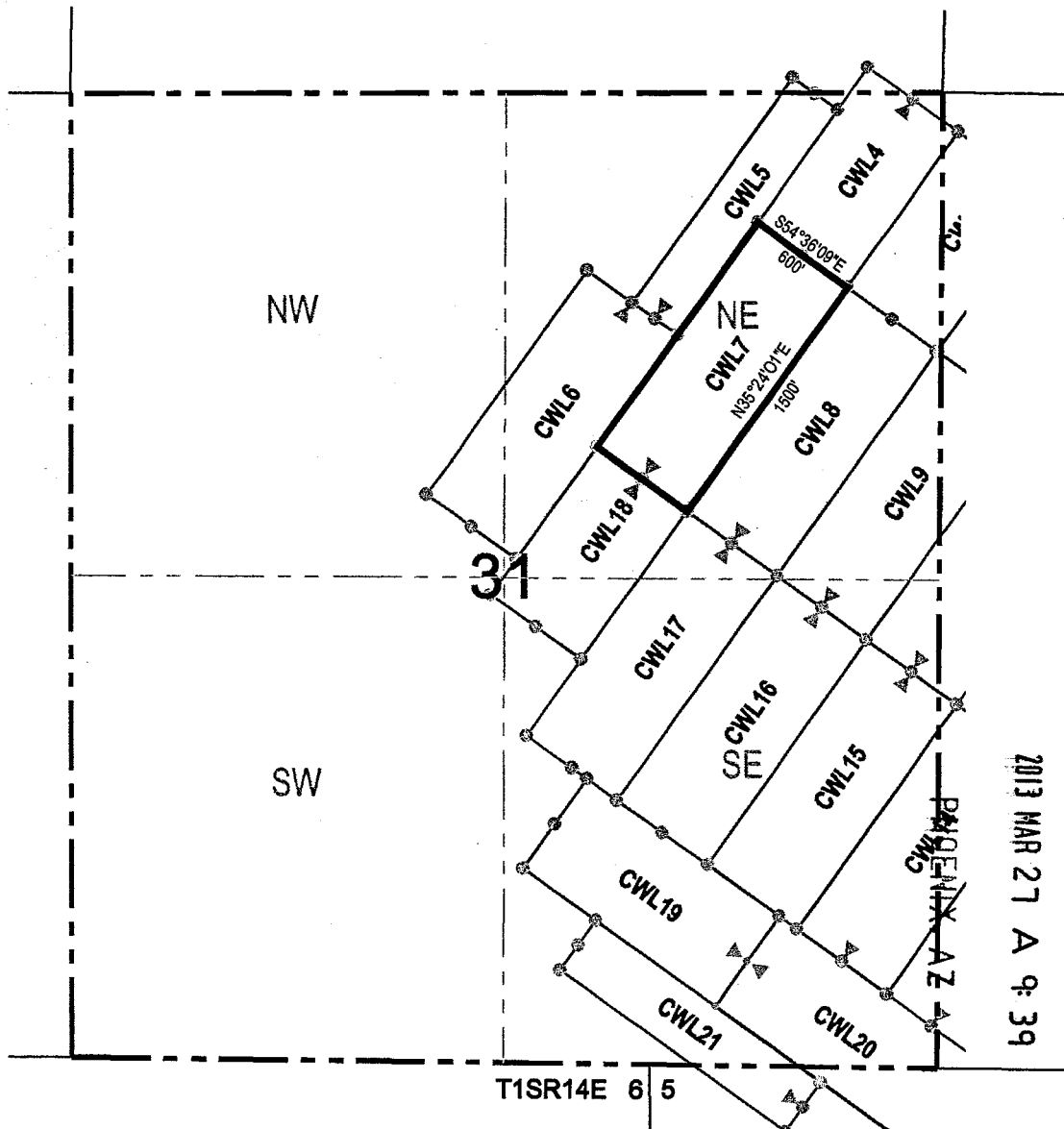
DATED AND POSTED on the ground this 19th day of February, 2013.

LOCATOR (s) BHP Copper Inc.
P.O. Box 100
Miami, AZ 85539-0100

AGENT: T. Robert Breen

AMC122575

LODE CLAIM LOCATION MAP



Corner Posts

Location Monuments

Scale: 1"=1000'



1. The above map depicts the **CWL 7** Lode Claim, which is located in the SW 1/4, SE 1/4, NE 1/4 and NW 1/4 of the NE 1/4, of Section 31, Township 1 North, Range 14 East, Gila and Salt River Base and Meridian, Gila County, State of Arizona, Miami Mining District.
2. The type of corner and location monuments used are wood 2"x2"x48" posts and metal tags with location information written thereon.
3. The bearings and distances in degrees and feet between claim corners are as depicted on the above map.

2013 MAR 27 A 9:39

RECEIVED
B.L.M. AZ STATE OFFICE

A110122575

When recorded return to:

BHP Copper, Inc.
Pinto Valley Operations
P.O. Box 100
Miami, AZ 85539-0100

RECEIVED
B.L.M.
AZ STATE OFFICE

2013 MAR 27 A 9:39

PHOENIX, AZ

LOCATION NOTICE FOR LODE MINING CLAIM

NOTICE IS HEREBY GIVEN that the CWL 8
lode mining claim has been located
by BHP Copper Inc. whose current mailing
address is P.O. Box 100
Miami, Arizona 85539-0100

The general course of this claim is Northeast/Southwest and it is situated in Gila
County, Arizona. This claim is 1500 feet in length and 600 feet in width. This claim runs
from the location monument on which this location notice is posted approximately 1490 feet in a
northeast direction to the north end line and 10 feet in a southwest direction to the
south end line. This claim is marked by six monuments, one at each corner and one at the center of each
end line of the claim.

The location monument on which this notice is posted is situated within Section 31, Township 1
North, Range 14 East, Gila Salt River Base and Meridian, Arizona and this claim encompasses portions
of the following quarter section (s), section (s), Township (s) and Range (s) SE 1/4, NE 1/4 and SW 1/4 of the
NE 1/4, of Section 31, Township 1 North, Range 14 East, Gila Salt River Base and Meridian, Gila County,
Arizona, Miami Mining District.

The locality of this claim with reference to some natural object or permanent monument and additional information
(if any) concerning its locality are as follows: 3907 feet north and 3672 feet west of the northeast corner of
Section 5, Township 1 South, Range 14 East, to the northeast corner of said claim.

DATED AND POSTED on the ground this 19th day of February, 2013

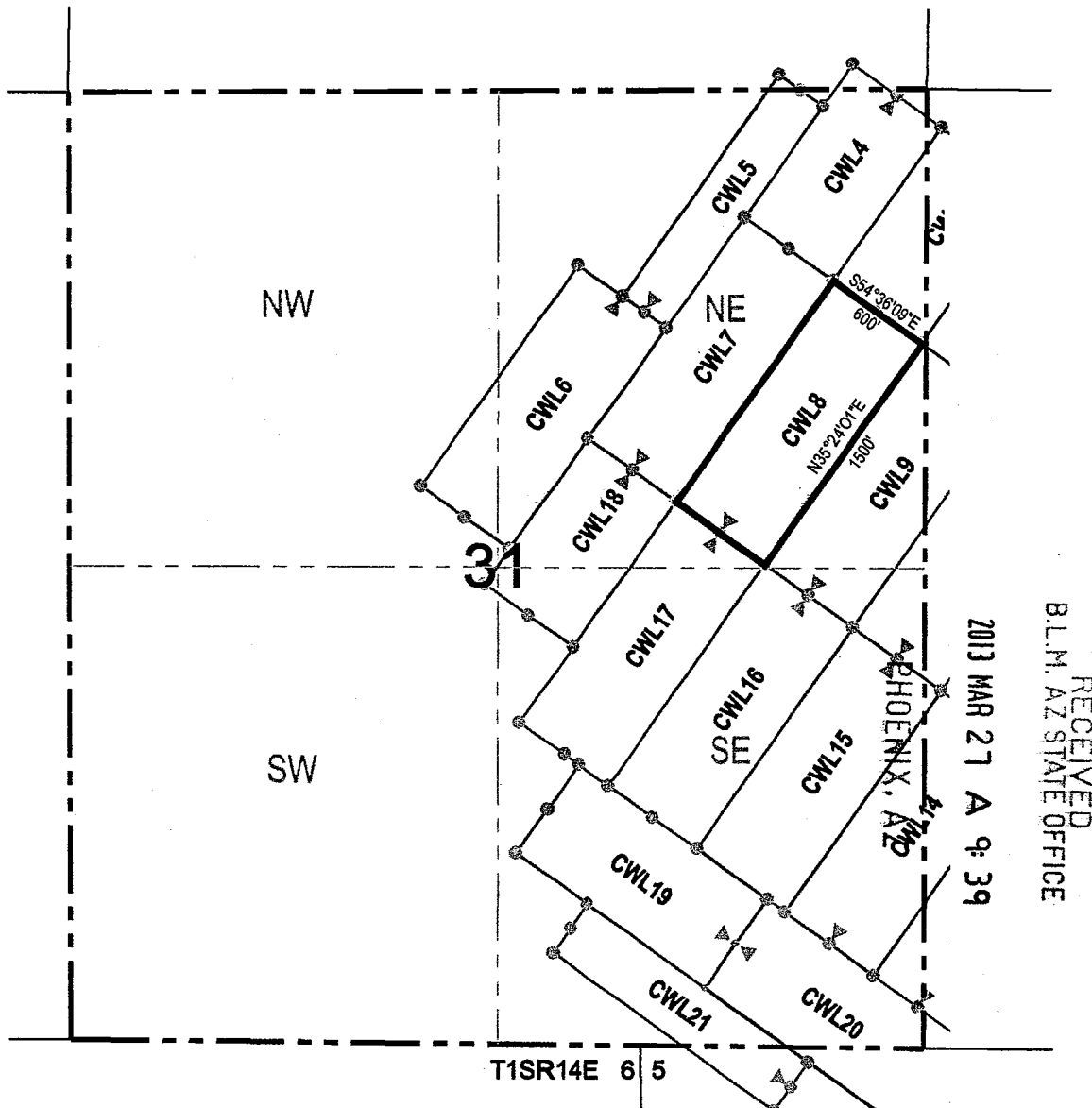
LOCATOR (s) BHP Copper Inc.
P.O. Box 100
Miami, AZ 85539-0100

AGENT: T. Robert Breen



ANCI22576

LODE CLAIM LOCATION MAP



RECEIVED
B.L.M. AZ STATE OFFICE

2013 MAR 21 A 9: 39

A110022516

Corner Posts Location Monuments Scale: 1"=1000'

1. The above map depicts the **CWL 8** Lode Claim, which is located in the SE 1/4, NE 1/4, and SW 1/4 of the NE 1/4, of Section 31, Township 1 North, Range 14 East, Gila and Salt River Base and Meridian, Gila County, State of Arizona, Miami Mining District.
2. The type of corner and location monuments used are wood 2"x2"x48" posts and metal tags with location information written thereon.
3. The bearings and distances in degrees and feet between claim corners are as depicted on the above map.

When recorded return to:

BHP Copper, Inc.
Pinto Valley Operations
P.O. Box 100
Miami, AZ 85539-0100

LOCATION NOTICE FOR LODE MINING CLAIM

NOTICE IS HEREBY GIVEN that the CWL 9
_____ lode mining claim has been located
by BHP Copper Inc. whose current mailing
address is P.O. Box 100
Miami, Arizona 85539-0100

RECEIVED
B.L.M. AZ STATE OFFICE
2013 MAR 27 A 9:39
PHOENIX, AZ


The general course of this claim is Northeast/Southwest and it is situated in Gila
County, Arizona. This claim is 1500 feet in length and 600 feet in width. This claim runs
from the location monument on which this location notice is posted approximately 1490 feet in a
northeast direction to the north end line and 10 feet in a southwest direction to the
south end line. This claim is marked by six monuments, one at each corner and one at the center of each
end line of the claim.

The location monument on which this notice is posted is situated within Section 31, Township 1
North, Range 14 East, Gila Salt River Base and Meridian, Arizona and this claim encompasses portions
of the following quarter section (s), section (s), Township (s) and Range (s) NE 1/4 of the SE 1/4 and SE 1/4 of
the NE 1/4 of Section 31, and SW 1/4 of the NW 1/4 of Section 32, Township 1 North, Range 14 East, Gila
Salt River Base and Meridian, Gila County, Arizona, Miami Mining District.

The locality of this claim with reference to some natural object or permanent monument and additional information
(if any) concerning its locality are as follows: 3560 feet north and 3183 feet west of the northeast corner of
Section 5, Township 1 South, Range 14 East, to the northeast corner of said claim.

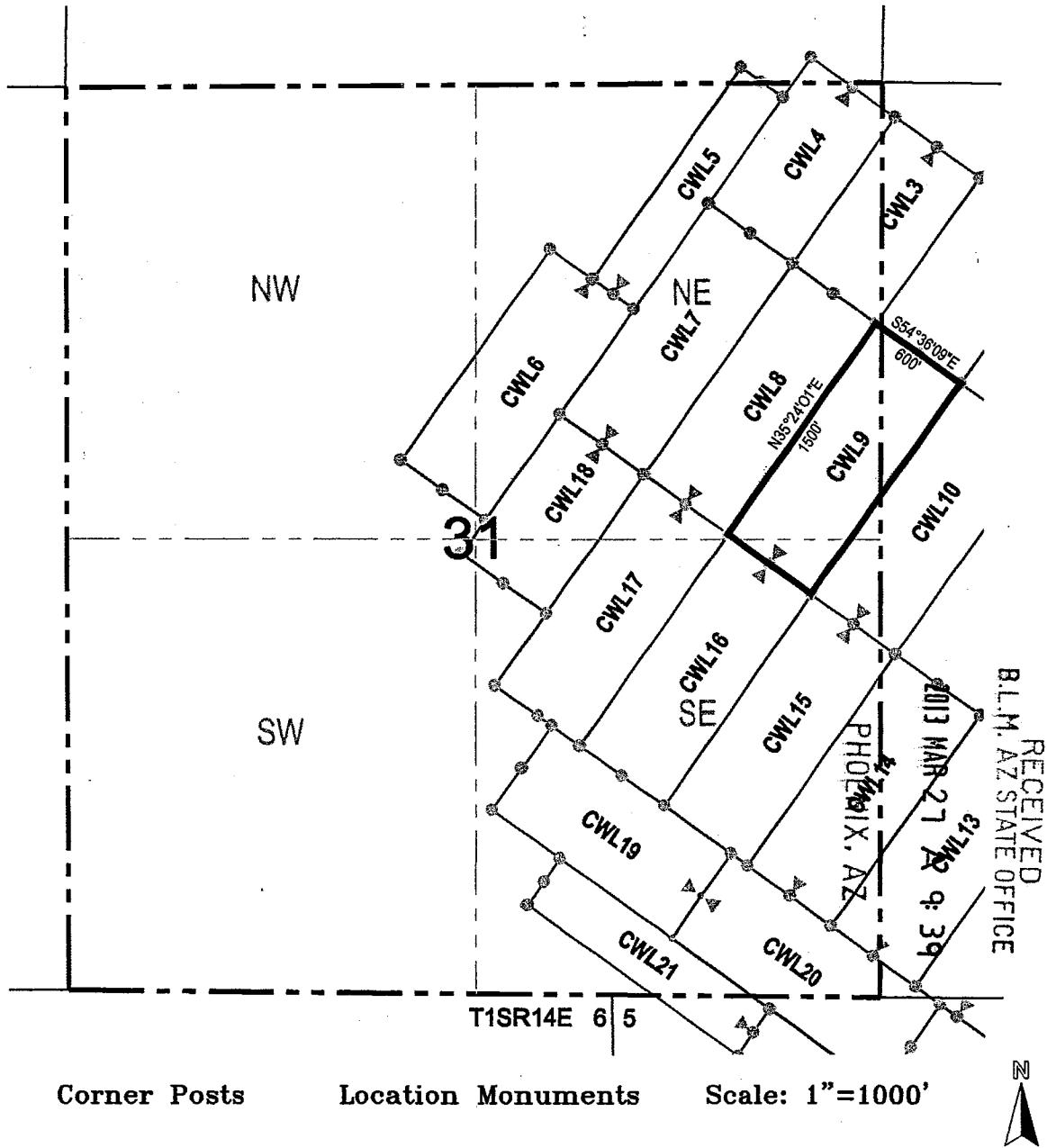
DATED AND POSTED on the ground this 19th day of February, 2013

LOCATOR (s) BHP Copper Inc.
P.O. Box 100
Miami, AZ 85539-0100

AGENT: T. Robert Breen / 

AM0122511

LODE CLAIM LOCATION MAP



1. The above map depicts the **CWL 9** Lode Claim, which is located in the NE 1/4 of the SE 1/4, and SE 1/4 of the NE 1/4 of Section 31, and SW 1/4 of the NW 1/4 Section 32, Township 1 North, Range 14 East, Gila and Salt River Base and Meridian, Gila County, State of Arizona, Miami Mining District.
2. The type of corner and location monuments used are wood 2"x2"x48" posts and metal tags with location information written thereon.
3. The bearings and distances in degrees and feet between claim corners are as depicted on the above map.

ANON 22577

When recorded return to:

BHP Copper, Inc.
Pinto Valley Operations
P.O. Box 100
Miami, AZ 85539-0100

LOCATION NOTICE FOR LODE MINING CLAIM

NOTICE IS HEREBY GIVEN that the CWL 10
_____ lode mining claim has been located
by BHP Copper Inc. whose current mailing
address is P.O. Box 100
Miami, Arizona 85539-0100


RECEIVED
B.L.M. AZ STATE OFFICE
2013 MAR 27 A 9:39
PHOENIX, AZ

The general course of this claim is Northeast/Southwest and it is situated in Gila
County, Arizona. This claim is 1500 feet in length and 600 feet in width. This claim runs
from the location monument on which this location notice is posted approximately 1490 feet in a
northeast direction to the north end line and 10 feet in a southwest direction to the
south end line. This claim is marked by six monuments, one at each corner and one at the center of each
end line of the claim.

The location monument on which this notice is posted is situated within Section 31, Township 1
North, Range 14 East, Gila Salt River Base and Meridian, Arizona and this claim encompasses portions
of the following quarter section (s), section (s), Township (s) and Range (s) NE 1/4 of the SE 1/4 and SE 1/4 of
the NE 1/4 of Section 31, and NW 1/4 of the SW 1/4 and SW 1/4 of the NW 1/4 of Section 32, Township 1
North, Range 14 East, Gila Salt River Base and Meridian, Gila County, Arizona, Miami Mining District.

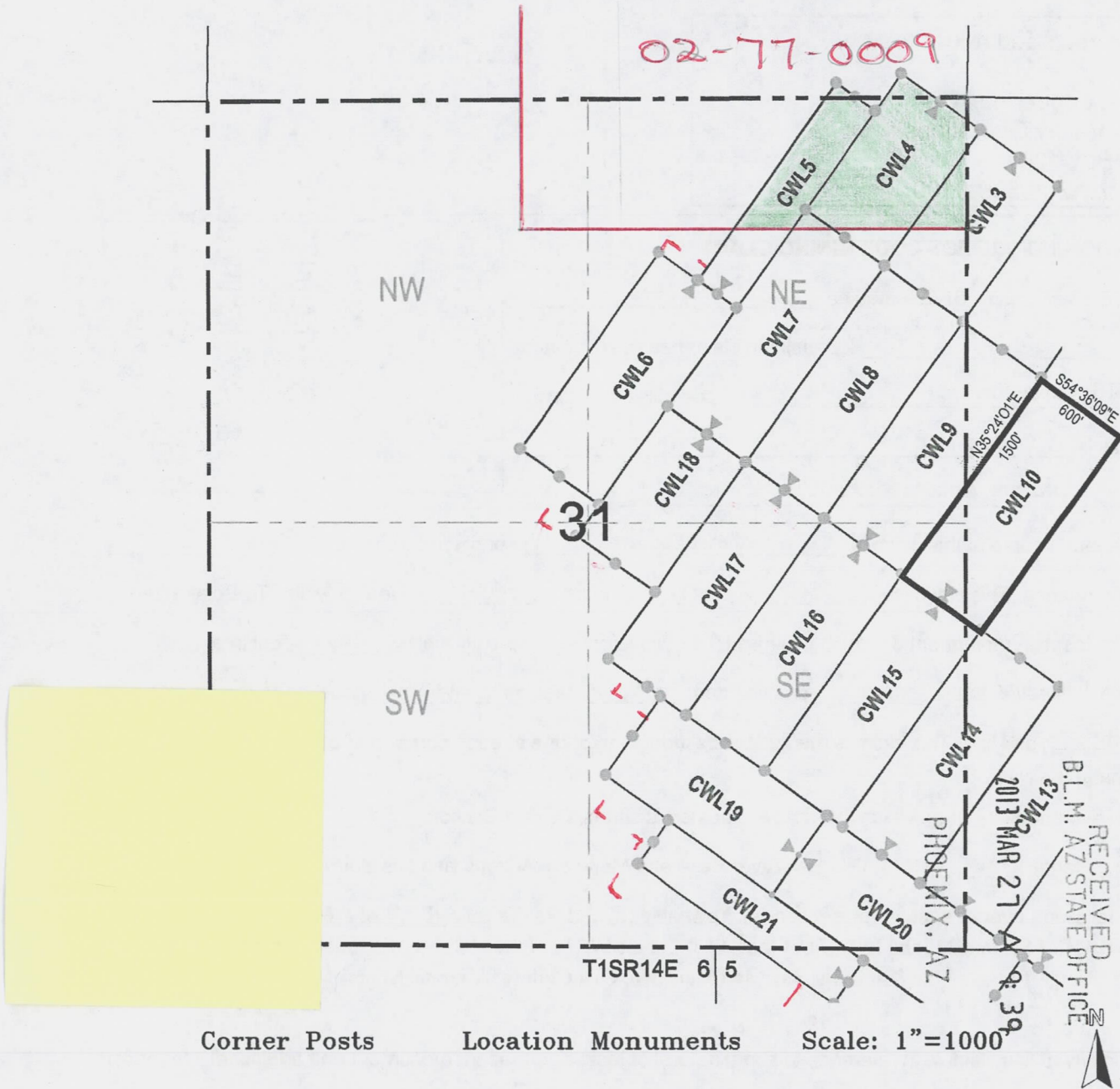
The locality of this claim with reference to some natural object or permanent monument and additional information
(if any) concerning its locality are as follows: 3212 feet north and 2694 feet west of the northeast corner of
Section 5, Township 1 South, Range 14 East, to the northeast corner of said claim.

DATED AND POSTED on the ground this 19th day of February, 2013.

LOCATOR (s) BHP Copper Inc. AGENT: T. Robert Breen / 
P.O. Box 100
Miami, AZ 85539-0100

AR0422570

LODE CLAIM LOCATION MAP



1. The above map depicts the **CWL 10** Lode Claim, which is located in the NE 1/4 of the SE 1/4, and SE 1/4 of the NE 1/4 of Section 31, and SW 1/4 of the NW 1/4 Section 32, Township 1 North, Range 14 East, Gila and Salt River Base and Meridian, Gila County, State of Arizona, Miami Mining District.
2. The type of corner and location monuments used are wood 2"x2"x48" posts and metal tags with location information written thereon.
3. The bearings and distances in degrees and feet between claim corners are as depicted on the above map.

33 3 24
810
66
120
13

AIIC422578

When recorded return to:
BHP Copper, Inc.
Pinto Valley Operations
P.O. Box 100
Miami, AZ 85539-0100

LOCATION NOTICE FOR LODE MINING CLAIM

NOTICE IS HEREBY GIVEN that the CWL 11
_____ lode mining claim has been located
by BHP Copper Inc. whose current mailing
address is P.O. Box 100
Miami, Arizona 85539-0100

RECEIVED
B.L.M. AZ STATE OFFICE
2013 MAR 27 A 9:39
PHOENIX, AZ

The general course of this claim is Northeast/Southwest and it is situated in Gila
County, Arizona. This claim is 1230 feet in length and 600 feet in width. This claim runs
from the location monument on which this location notice is posted approximately 1220 feet in a
northeast direction to the north end line and 10 feet in a southwest direction to the
south end line. This claim is marked by six monuments, one at each corner and one at the center of each
end line of the claim.

The location monument on which this notice is posted is situated within Section 5, Township 1
South, Range 14 East, Gila Salt River Base and Meridian, Arizona and this claim encompasses portions
of the following quarter section (s), section (s), Township (s) and Range (s) NE 1/4 of the NW 1/4 and NW 1/4
of the NE 1/4 of Section 5, Township 1 South, Range 14 East, and SE 1/4 and SW 1/4 of the SW 1/4 of Section
32, Township 1 North, Range 14 East, Gila Salt River Base and Meridian, Gila County, Arizona, Miami
Mining District.

The locality of this claim with reference to some natural object or permanent monument and additional information
(if any) concerning its locality are as follows: 599 feet north and 1607 feet west of the northeast corner of Section
5, Township 1 South, Range 14 East, to the northeast corner of said claim.

DATED AND POSTED on the ground this 19th day of February, 2013

LOCATOR (s) BHP Copper Inc.
P.O. Box 100
Miami, AZ 85539-0100

AGENT: T. Robert Breen//

ALIC0422579

LODE CLAIM LOCATION MAP



▲ Corner Posts ● Location Monuments Scale: 1"=1000'

RECEIVED
B.L.M. AZ STATE OFFICE

2013 MAR 27 A 9:39



1. The above map depicts the **CWL 11** Lode Claim, which is located in the NE 1/4 of the NW 1/4, and NW 1/4 of the NE 1/4 of Section 5, Township 1 South, Range 14 East, and SE 1/4 and SW 1/4 of the SW 1/4 Section 32, Township 1 North, Range 14 East, Gila and Salt River Base and Meridian, Gila County, State of Arizona, Miami Mining District.
2. The type of corner and location monuments used are wood 2"x2"x48" posts and metal tags with location information written thereon.
3. The bearings and distances in degrees and feet between claim corners are as depicted on the above map.

AMC422579

69

33
28
87
19

When recorded return to:

BHP Copper, Inc.
Pinto Valley Operations
P.O. Box 100
Miami, AZ 85539-0100

LOCATION NOTICE FOR LODE MINING CLAIM

NOTICE IS HEREBY GIVEN that the CWL 12
_____ lode mining claim has been located
by BHP Copper Inc. whose current mailing
address is P.O. Box 100
Miami, Arizona 85539-0100

RECEIVED
B.L.M. AZ STATE OFFICE
2013 MAR 27 A 9:39
PHOENIX, AZ

The general course of this claim is Northeast/Southwest and it is situated in Gila
County, Arizona. This claim is 1500 feet in length and 600 feet in width. This claim runs
from the location monument on which this location notice is posted approximately 1490 feet in a
northeast direction to the north end line and 10 feet in a southwest direction to the
south end line. This claim is marked by six monuments, one at each corner and one at the center of each
end line of the claim.

The location monument on which this notice is posted is situated within Section 5, Township 1
South, Range 14 East, Gila Salt River Base and Meridian, Arizona and this claim encompasses portions
of the following quarter section (s), section (s), Township (s) and Range (s) NE 1/4 of the NW 1/4 of Section 5,
Township 1 South, Range 14 East, and SW 1/4 and SE 1/4 of the SW 1/4 of Section 32, Township 1 North,
Range 14 East, and Gila Salt River Base and Meridian, Gila County, Arizona, Miami Mining District.

The locality of this claim with reference to some natural object or permanent monument and additional information
(if any) concerning its locality are as follows: 947 feet north and 2096 feet west of the northeast corner of Section
5, Township 1 South, Range 14 East, to the northeast corner of said claim.

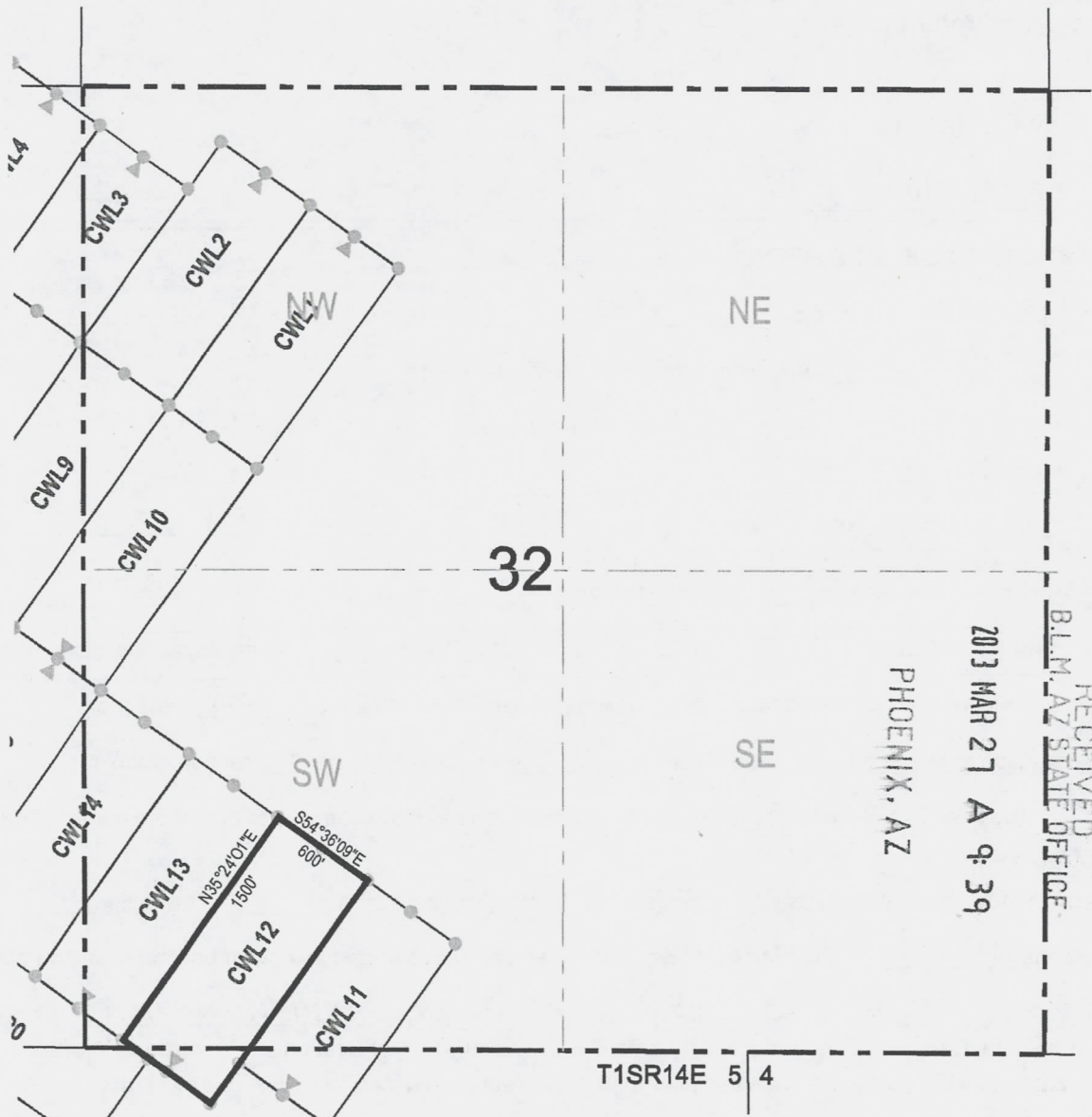
DATED AND POSTED on the ground this 19th day of February, 2013

LOCATOR (s) BHP Copper Inc.
P.O. Box 100
Miami, AZ 85539-0100

AGENT: T. Robert Breen

ARIZONA 22580

LODE CLAIM LOCATION MAP



▲ Corner Posts ● Location Monuments Scale: 1"=1000'



RECEIVED
 B.L.M. AZ STATE OFFICE
 2013 MAR 27 A 9:39
 PHOENIX, AZ

AMC422580

1. The above map depicts the **CWL 12** Lode Claim, which is located in the NE 1/4 of the NW 1/4 of Section 5, Township 1 South, Range 14 East, and SW 1/4 and SE 1/4 of the SW 1/4 Section 32, Township 1 North, Range 14 East, Gila and Salt River Base and Meridian, Gila County, State of Arizona, Miami Mining District.
2. The type of corner and location monuments used are wood 2"x2"x48" posts and metal tags with location information written thereon.
3. The bearings and distances in degrees and feet between claim corners are as depicted on the above map.

When recorded return to:

BHP Copper, Inc.
Pinto Valley Operations
P.O. Box 100
Miami, AZ 85539-0100

LOCATION NOTICE FOR LODE MINING CLAIM

NOTICE IS HEREBY GIVEN that the CWL 13
_____ lode mining claim has been located
by BHP Copper Inc. whose current mailing
address is P.O. Box 100
Miami, Arizona 85539-0100

RECEIVED
B.L.M. AZ STATE OFFICE
2013 MAR 27 A 9: 39
PHOENIX, AZ

The general course of this claim is Northeast/Southwest and it is situated in Gila
County, Arizona. This claim is 1500 feet in length and 600 feet in width. This claim runs
from the location monument on which this location notice is posted approximately 1490 feet in a
northeast direction to the north end line and 10 feet in a southwest direction to the
south end line. This claim is marked by six monuments, one at each corner and one at the center of each
end line of the claim.

The location monument on which this notice is posted is situated within Section 32, Township 1
North, Range 14 East, Gila Salt River Base and Meridian, Arizona and this claim encompasses portions
of the following quarter section (s), section (s), Township (s) and Range (s) SW 1/4 and NW 1/4 of the SW 1/4
of Section 32, and SE 1/4 of the SE 1/4 of Section 31, Township 1 North, Range 14 East, Gila Salt River Base
and Meridian, Gila County, Arizona, Miami Mining District.

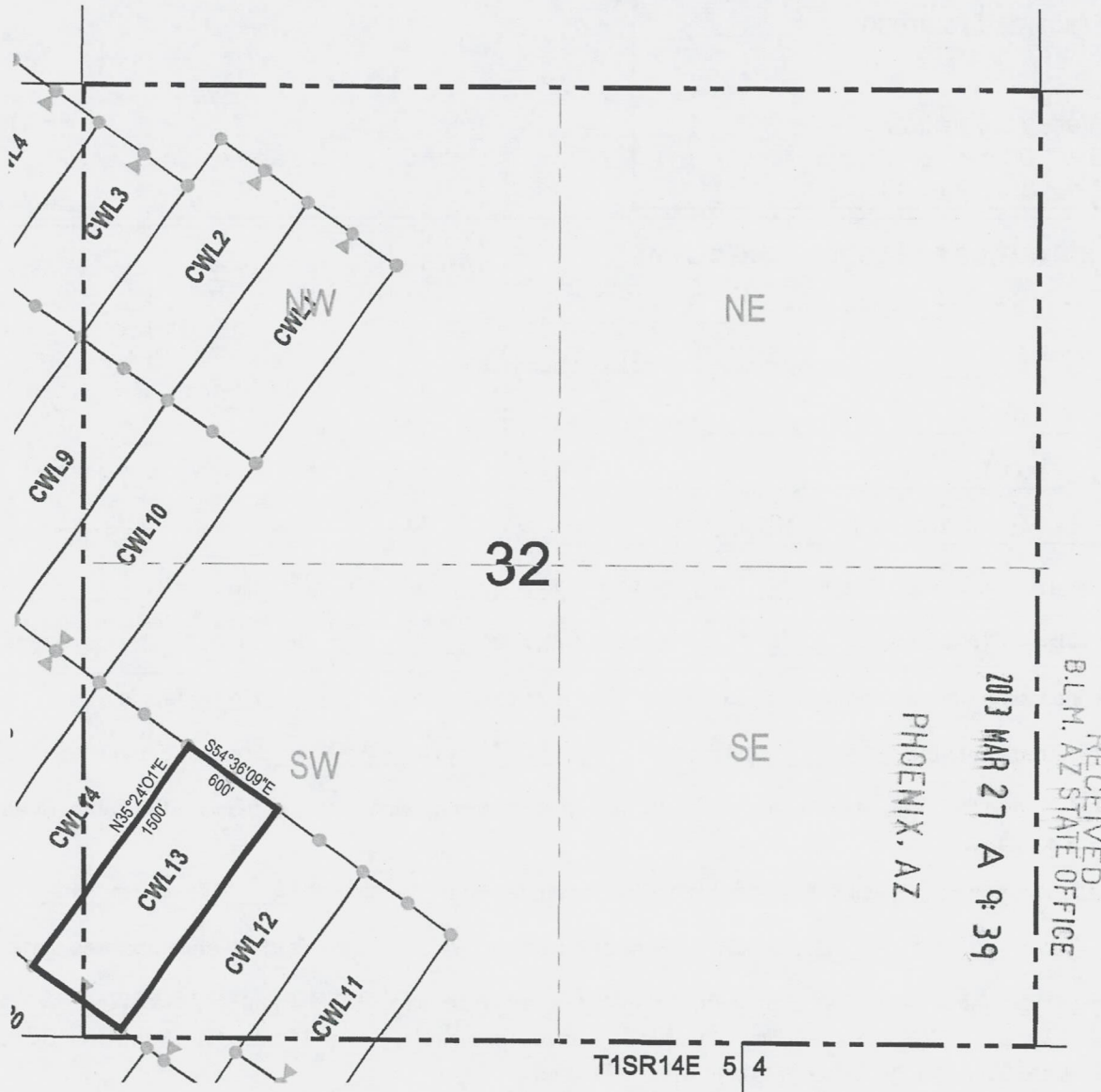
The locality of this claim with reference to some natural object or permanent monument and additional information
(if any) concerning its locality are as follows: 1294 feet north and 2585 feet west of the northeast corner of
Section 5, Township 1 South, Range 14 East, to the northeast corner of said claim.

DATED AND POSTED on the ground this 18th day of February, 2013.

LOCATOR (s) BHP Copper Inc. AGENT: T. Robert Breen / 
P.O. Box 100
Miami, AZ 85539-0100

AI10422581

LODE CLAIM LOCATION MAP



RECEIVED
 B.L.M. AZ STATE OFFICE
 2013 MAR 27 A 9:39
 PHOENIX, AZ

▲ Corner Posts ● Location Monuments Scale: 1"=1000'



1. The above map depicts the **CWL 13** Lode Claim, which is located in the SW 1/4 and NW 1/4 of the SW 1/4 of Section 32, and SE 1/4 of the SE 1/4 of Section 31, Township 1 North, Range 14 East, Gila and Salt River Base and Meridian, Gila County, State of Arizona, Miami Mining District.
2. The type of corner and location monuments used are wood 2"x2"x48" posts and metal tags with location information written thereon.
3. The bearings and distances in degrees and feet between claim corners are as depicted on the above map.

AHC1122581

When recorded return to:

BHP Copper, Inc.
Pinto Valley Operations
P.O. Box 100
Miami, AZ 85539-0100

LOCATION NOTICE FOR LODE MINING CLAIM

NOTICE IS HEREBY GIVEN that the CWL 14
_____ lode mining claim has been located
by BHP Copper Inc. whose current mailing
address is P.O. Box 100
Miami, Arizona 85539-0100

RECEIVED
B.L.M.
AZ STATE OFFICE
2013 MAR 27 A 9:39
PHOENIX, AZ

The general course of this claim is Northeast/Southwest and it is situated in Gila
County, Arizona. This claim is 1500 feet in length and 600 feet in width. This claim runs
from the location monument on which this location notice is posted approximately 1490 feet in a
northeast direction to the north end line and 10 feet in a southwest direction to the
south end line. This claim is marked by six monuments, one at each corner and one at the center of each
end line of the claim.

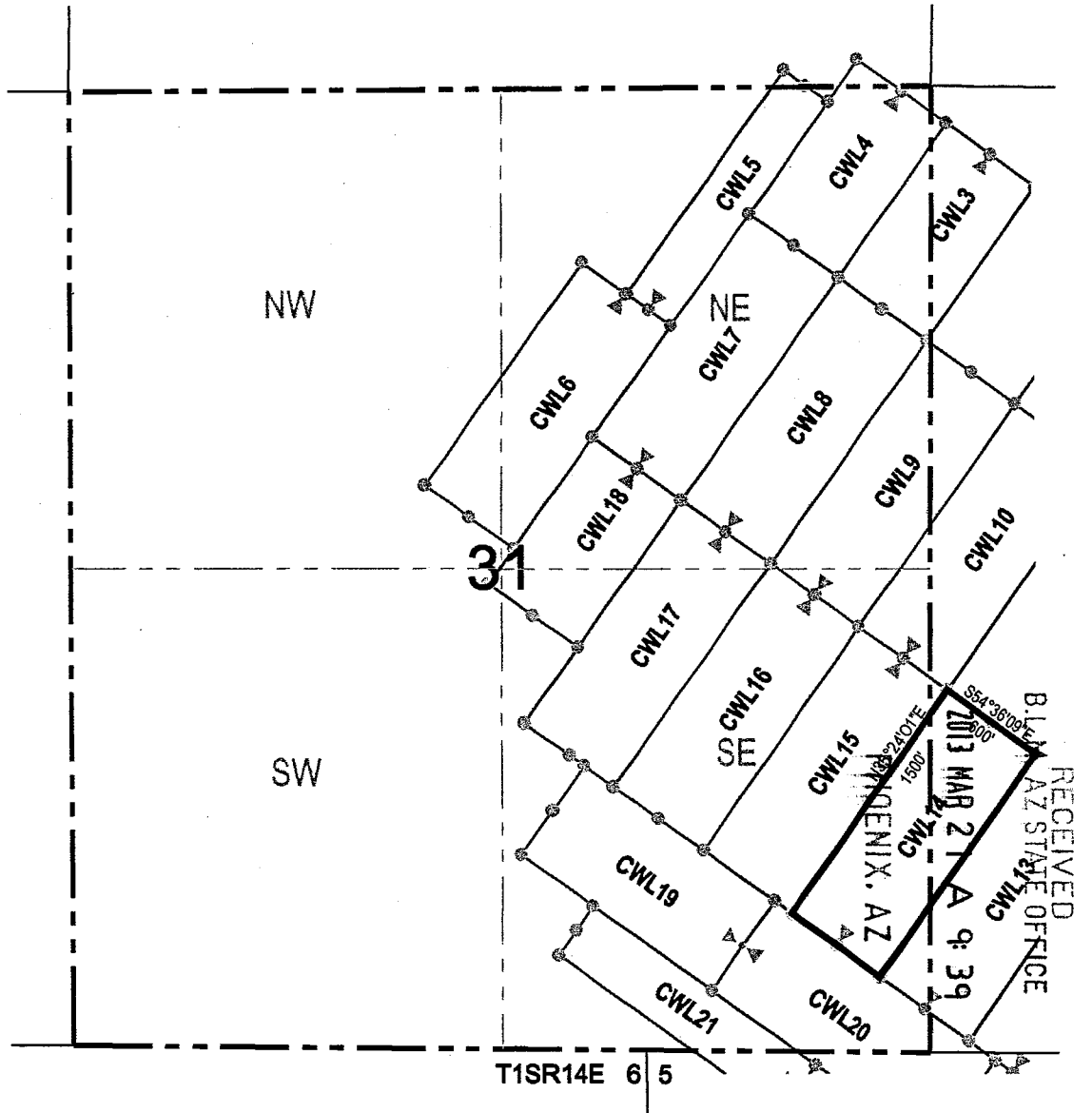
The location monument on which this notice is posted is situated within Section 31, Township 1
North, Range 14 East, Gila Salt River Base and Meridian, Arizona and this claim encompasses portions
of the following quarter section (s), section (s), Township (s) and Range (s) SE 1/4 and NE 1/4 of the SE 1/4 of
Section 31, and NW 1/4 and SW 1/4 of the SW 1/4 of Section 32, Township 1 North, Range 14 East, Gila Salt
River Base and Meridian, Gila County, Arizona, Miami Mining District.

The locality of this claim with reference to some natural object or permanent monument and additional information
(if any) concerning its locality are as follows: 1642 feet north and 3074 feet west of the northeast corner of
Section 5, Township 1 South, Range 14 East, to the northeast corner of said claim.

DATED AND POSTED on the ground this 18th day of February, 2013
LOCATOR (s) BHP Copper Inc. AGENT: T. Robert Breen / [Signature]
P.O. Box 100
Miami, AZ 85539-0100

A110422582

LODE CLAIM LOCATION MAP



▲ Corner Posts ● Location Monuments Scale: 1"=1000'



1. The above map depicts the **CWL 14** Lode Claim, which is located in the SE 1/4 and NE 1/4 of the SE 1/4 of Section 31, and NW 1/4 and SW 1/4 of the SW 1/4 of Section 32, Township 1 North, Range 14 East, Gila and Salt River Base and Meridian, Gila County, State of Arizona, Miami Mining District.
2. The type of corner and location monuments used are wood 2"x2"x48" posts and metal tags with location information written thereon.
3. The bearings and distances in degrees and feet between claim corners are as depicted on the above map.

AN0422582

RECEIVED
B.I.M.
AZ STATE OFFICE
2013 MAR 21 A 9:39
MIAMI MINING DISTRICT, AZ

When recorded return to:

BHP Copper, Inc.
Pinto Valley Operations
P.O. Box 100
Miami, AZ 85539-0100

LOCATION NOTICE FOR LODE MINING CLAIM

NOTICE IS HEREBY GIVEN that the CWL 15
_____ lode mining claim has been located
by BHP Copper Inc. whose current mailing
address is P.O. Box 100
Miami, Arizona 85539-0100

RECEIVED
B.L.M. AZ STATE OFFICE
2013 MAR 27 A 9:40
PHOENIX, AZ

The general course of this claim is Northeast/Southwest and it is situated in Gila
County, Arizona. This claim is 1500 feet in length and 600 feet in width. This claim runs
from the location monument on which this location notice is posted approximately 10 feet in a
northeast direction to the north end line and 1490 feet in a southwest direction to the
south end line. This claim is marked by six monuments, one at each corner and one at the center of each
end line of the claim.

The location monument on which this notice is posted is situated within Section 31, Township 1
North, Range 14 East, Gila Salt River Base and Meridian, Arizona and this claim encompasses portions
of the following quarter section (s), section (s), Township (s) and Range (s) NE 1/4, SE 1/4 and SW 1/4 of the
SE 1/4 of Section 31, and NW 1/4 of the SW 1/4 of Section 32, Township 1 North, Range 14 East, Gila Salt
River Base and Meridian, Gila County, Arizona, Miami Mining District.

The locality of this claim with reference to some natural object or permanent monument and additional information
(if any) concerning its locality are as follows: 1989 feet north and 3563 feet west of the northeast corner of
Section 5, Township 1 South, Range 14 East, to the northeast corner of said claim.

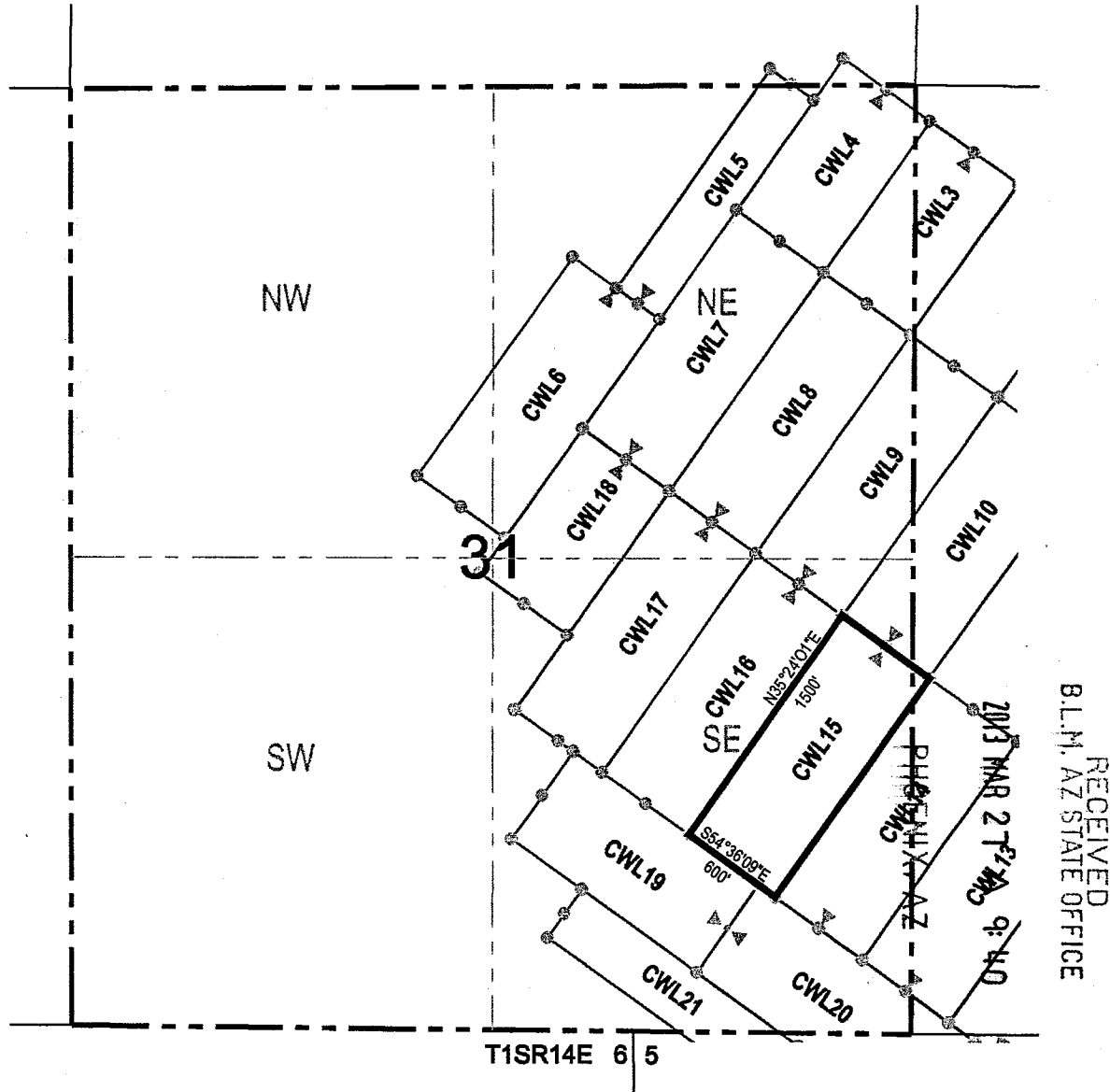
DATED AND POSTED on the ground this 19th day of February, 2013.

LOCATOR (s) BHP Copper Inc.
P.O. Box 100
Miami, AZ 85539-0100

AGENT: T. Robert Breen / 

APR 11 2013

LODE CLAIM LOCATION MAP



RECEIVED
B.L.M. AZ STATE OFFICE

Corner Posts
 Location Monuments
 Scale: 1"=1000'



1. The above map depicts the **CWL 15** Lode Claim, which is located in the NE 1/4, SE 1/4 and SW 1/4 of the SE 1/4 of Section 31, and NW 1/4 of the SW 1/4 of Section 32, Township 1 North, Range 14 East, Gila and Salt River Base and Meridian, Gila County, State of Arizona, Miami Mining District.
2. The type of corner and location monuments used are wood 2"x2"x48" posts and metal tags with location information written thereon.
3. The bearings and distances in degrees and feet between claim corners are as depicted on the above map.

ARCH 22 5 03

When recorded return to:

BHP Copper, Inc.
Pinto Valley Operations
P.O. Box 100
Miami, AZ 85539-0100

LOCATION NOTICE FOR LODE MINING CLAIM

NOTICE IS HEREBY GIVEN that the CWL 16
_____ lode mining claim has been located
by BHP Copper Inc. whose current mailing
address is P.O. Box 100
Miami, Arizona 85539-0100

RECEIVED
M. AZ STATE OFFICE
2013 MAR 27 A 9:40
PHOENIX, AZ


The general course of this claim is Northeast/Southwest and it is situated in Gila
County, Arizona. This claim is 1500 feet in length and 600 feet in width. This claim runs
from the location monument on which this location notice is posted approximately 10 feet in a
northeast direction to the north end line and 1490 feet in a southwest direction to the
south end line. This claim is marked by six monuments, one at each corner and one at the center of each
end line of the claim.

The location monument on which this notice is posted is situated within Section 31, Township 1
North, Range 14 East, Gila Salt River Base and Meridian, Arizona and this claim encompasses portions
of the following quarter section (s), section (s), Township (s) and Range (s) NE 1/4, NW 1/4, SW 1/4 and SE
1/4 of the SE 1/4 of Section 31, Township 1 North, Range 14 East, Gila Salt River Base and Meridian, Gila
County, Arizona, Miami Mining District.

The locality of this claim with reference to some natural object or permanent monument and additional information
(if any) concerning its locality are as follows: 2337 feet north and 4052 feet west of the northeast corner of
Section 5, Township 1 South, Range 14 East, to the northeast corner of said claim.

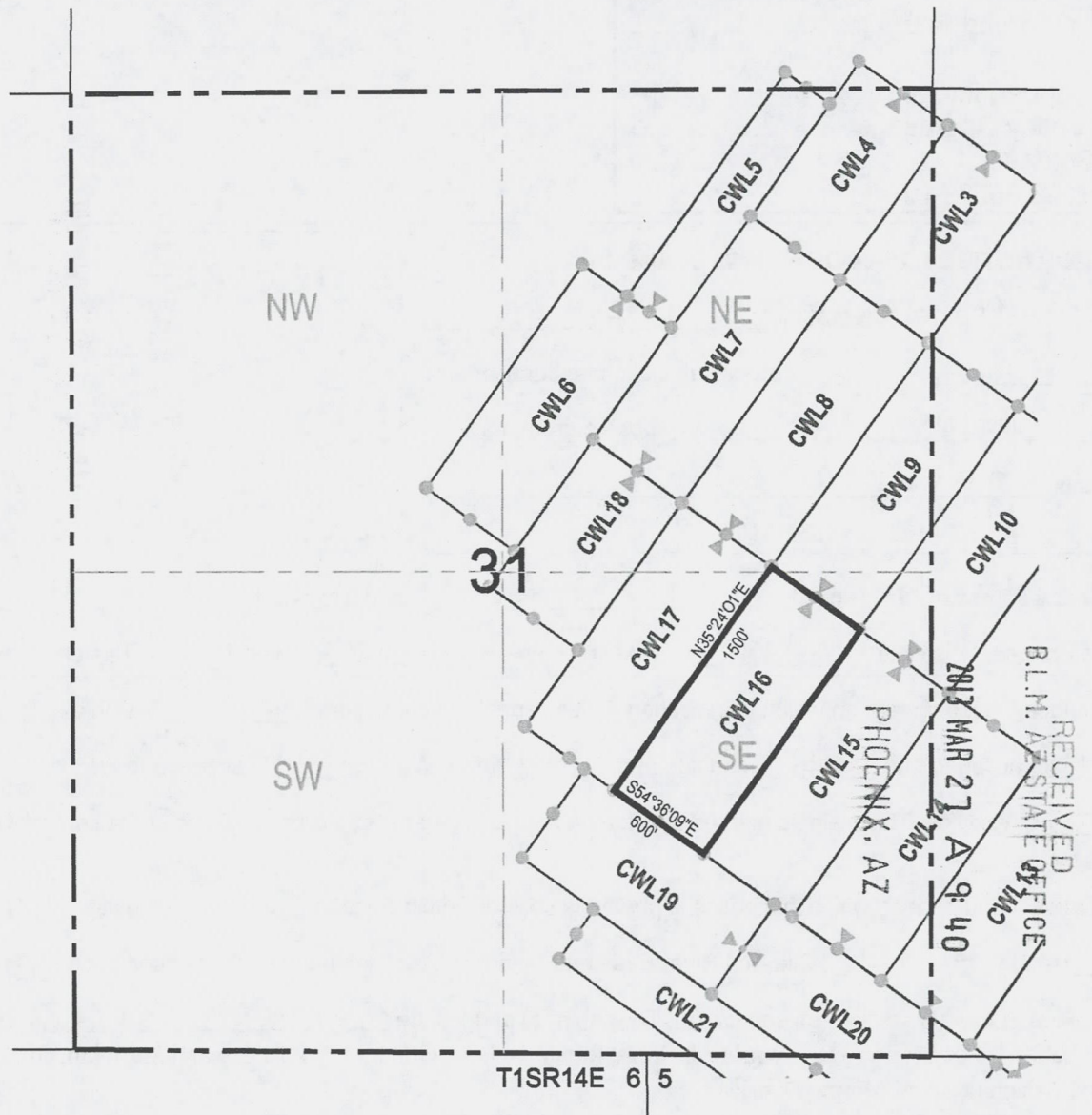
DATED AND POSTED on the ground this 19th day of February, 2013.

LOCATOR (s) BHP Copper Inc.
P.O. Box 100
Miami, AZ 85539-0100

AGENT: T. Robert Breen / 

AR0122504

LODE CLAIM LOCATION MAP



▲ Corner Posts ● Location Monuments Scale: 1"=1000'



1. The above map depicts the **CWL 16** Lode Claim, which is located in the NE 1/4, NW 1/4, SW 1/4 and SE 1/4 of the SE 1/4 of Section 31, Township 1 North, Range 14 East, Gila and Salt River Base and Meridian, Gila County, State of Arizona, Miami Mining District.
2. The type of corner and location monuments used are wood 2"x2"x48" posts and metal tags with location information written thereon.
3. The bearings and distances in degrees and feet between claim corners are as depicted on the above map.

ANCL 22584

RECEIVED
B.L.M. AESTATE OFFICE
MAR 27 9:40 AM '03
PHOENIX, AZ

When recorded return to:

BHP Copper, Inc.
Pinto Valley Operations
P.O. Box 100
Miami, AZ 85539-0100

LOCATION NOTICE FOR LODE MINING CLAIM

NOTICE IS HEREBY GIVEN that the CWL 17
_____ lode mining claim has been located
by BHP Copper Inc. whose current mailing
address is P.O. Box 100
Miami, Arizona 85539-0100

RECEIVED
L.M. AZ STATE OFFICE
2013 MAR 27 A 9:40
PHOENIX, AZ


The general course of this claim is Northeast/Southwest and it is situated in Gila
County, Arizona. This claim is 1500 feet in length and 600 feet in width. This claim runs
from the location monument on which this location notice is posted approximately 10 feet in a
northeast direction to the north end line and 1490 feet in a southwest direction to the
south end line. This claim is marked by six monuments, one at each corner and one at the center of each
end line of the claim.

The location monument on which this notice is posted is situated within Section 31, Township 1
North, Range 14 East, Gila Salt River Base and Meridian, Arizona and this claim encompasses portions
of the following quarter section (s), section (s), Township (s) and Range (s) SE 1/4 and SW 1/4 of the NE 1/4,
and NW 1/4 and NE 1/4 of the SE 1/4 of Section 31, Township 1 North, Range 14 East, Gila Salt River Base
and Meridian, Gila County, Arizona, Miami Mining District.

The locality of this claim with reference to some natural object or permanent monument and additional information
(if any) concerning its locality are as follows: 2684 feet north and 4541 feet west of the northeast corner of
Section 5, Township 1 South, Range 14 East, to the northeast corner of said claim.

DATED AND POSTED on the ground this 19th day of February, 2013.

LOCATOR (s) BHP Copper Inc.
P.O. Box 100
Miami, AZ 85539-0100

AGENT: T. Robert Breen / 

ANCI 22503

LODE CLAIM LOCATION MAP



RECEIVED
B.L.M. AZ STATE OFFICE

▲ Corner Posts ● Location Monuments Scale: 1"=1000'



1. The above map depicts the **CWL 17** Lode Claim, which is located in the SE 1/4, and SW 1/4, of the NE 1/4 and NW 1/4 and NE 1/4 of the SE 1/4 of Section 31, Township 1 North, Range 14 East, Gila and Salt River Base and Meridian, Gila County, State of Arizona, Miami Mining District.
2. The type of corner and location monuments used are wood 2"x2"x48" posts and metal tags with location information written thereon.
3. The bearings and distances in degrees and feet between claim corners are as depicted on the above map.

ANCI 22585

When recorded return to:

BHP Copper, Inc.
Pinto Valley Operations
P.O. Box 100
Miami, AZ 85539-0100

LOCATION NOTICE FOR LODE MINING CLAIM

NOTICE IS HEREBY GIVEN that the CWL 18
_____ lode mining claim has been located
by BHP Copper Inc. whose current mailing
address is P.O. Box 100
Miami, Arizona 85539-0100


RECEIVED
B.L.M. AZ STATE OFFICE
2013 MAR 27 A 9:40
PHOENIX, AZ

The general course of this claim is Northwest/Southeast and it is situated in Gila
County, Arizona. This claim is 990 feet in length and 600 feet in width. This claim runs
from the location monument on which this location notice is posted approximately 10 feet in a
northeast direction to the north end line and 980 feet in a southwest direction to the
south end line. This claim is marked by six monuments, one at each corner and one at the center of each
end line of the claim.

The location monument on which this notice is posted is situated within Section 31, Township 1
North, Range 14 East, Gila Salt River Base and Meridian, Arizona and this claim encompasses portions
of the following quarter section (s), section (s), Township (s) and Range (s) SW 1/4 of the NE 1/4, NW 1/4 of
the SE 1/4, and NE 1/4 of the SW 1/4 of Section 31, Township 1 North, Range 14 East, Gila Salt River Base
and Meridian, Gila County, Arizona, Miami Mining District.

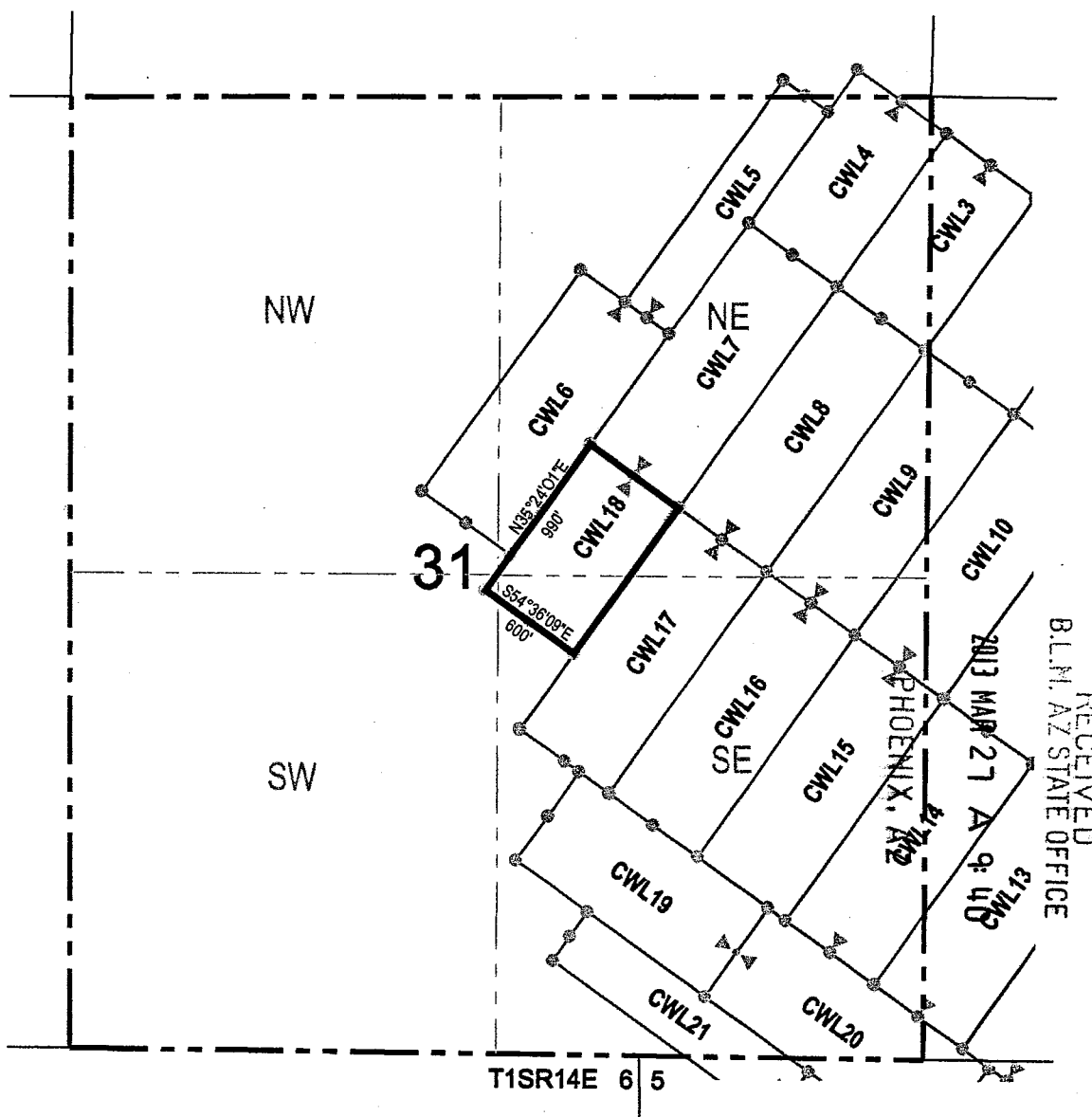
The locality of this claim with reference to some natural object or permanent monument and additional information
(if any) concerning its locality are as follows: 3032 feet north and 5030 feet west of the northeast corner of
Section 5, Township 1 South, Range 14 East, to the northeast corner of said claim.

DATED AND POSTED on the ground this 19th day of February, 2013.

LOCATOR (s) BHP Copper Inc. AGENT: T. Robert Breen / 
P.O. Box 100
Miami, AZ 85539-0100

AMC122586

LODE CLAIM LOCATION MAP



RECEIVED
 B.L.M. AZ STATE OFFICE
 2013 MAR 27 A 9:40
 PHOENIX, AZ

▲ Corner Posts ● Location Monuments Scale: 1"=1000'



1. The above map depicts the **CWL 18** Lode Claim, which is located in the SW 1/4 of the NE 1/4, NW 1/4 of the SE 1/4, and NE 1/4 of the SW 1/4 of Section 31, Township 1 North, Range 14 East, Gila and Salt River Base and Meridian, Gila County, State of Arizona, Miami Mining District.
2. The type of corner and location monuments used are wood 2"x2"x48" posts and metal tags with location information written thereon.
3. The bearings and distances in degrees and feet between claim corners are as depicted on the above map.

AHC122586

When recorded return to:

BHP Copper, Inc.
Pinto Valley Operations
P.O. Box 100
Miami, AZ 85539-0100

LOCATION NOTICE FOR LODE MINING CLAIM

NOTICE IS HEREBY GIVEN that the CWL 19
_____ lode mining claim has been located
by BHP Copper Inc. whose current mailing
address is P.O. Box 100
Miami, Arizona 85539-0100

RECEIVED
B.L.M. AZ STATE OFFICE
2013 MAR 27 A 9:40
PHOENIX, AZ

The general course of this claim is Northwest/Southeast and it is situated in Gila
County, Arizona. This claim is 1279 feet in length and 600 feet in width. This claim runs
from the location monument on which this location notice is posted approximately 10 feet in a
southeast direction to the south end line and 1269 feet in a northwest direction to the
north end line. This claim is marked by six monuments, one at each corner and one at the center of each
end line of the claim.

The location monument on which this notice is posted is situated within Section 31, Township 1
North, Range 14 East, Gila Salt River Base and Meridian, Arizona and this claim encompasses portions
of the following quarter section (s), section (s), Township (s) and Range (s) SE 1/4, SW 1/4 and NW 1/4 of the
SE 1/4 of Section 31, Township 1 North, Range 14 East, Gila Salt River Base and Meridian, Gila County,
Arizona, Miami Mining District.

The locality of this claim with reference to some natural object or permanent monument and additional information
(if any) concerning its locality are as follows: 837 feet north and 4531 feet west of the northeast corner of Section
5, Township 1 South, Range 14 East, to the northeast corner of said claim.

DATED AND POSTED on the ground this 18th day of February, 2013

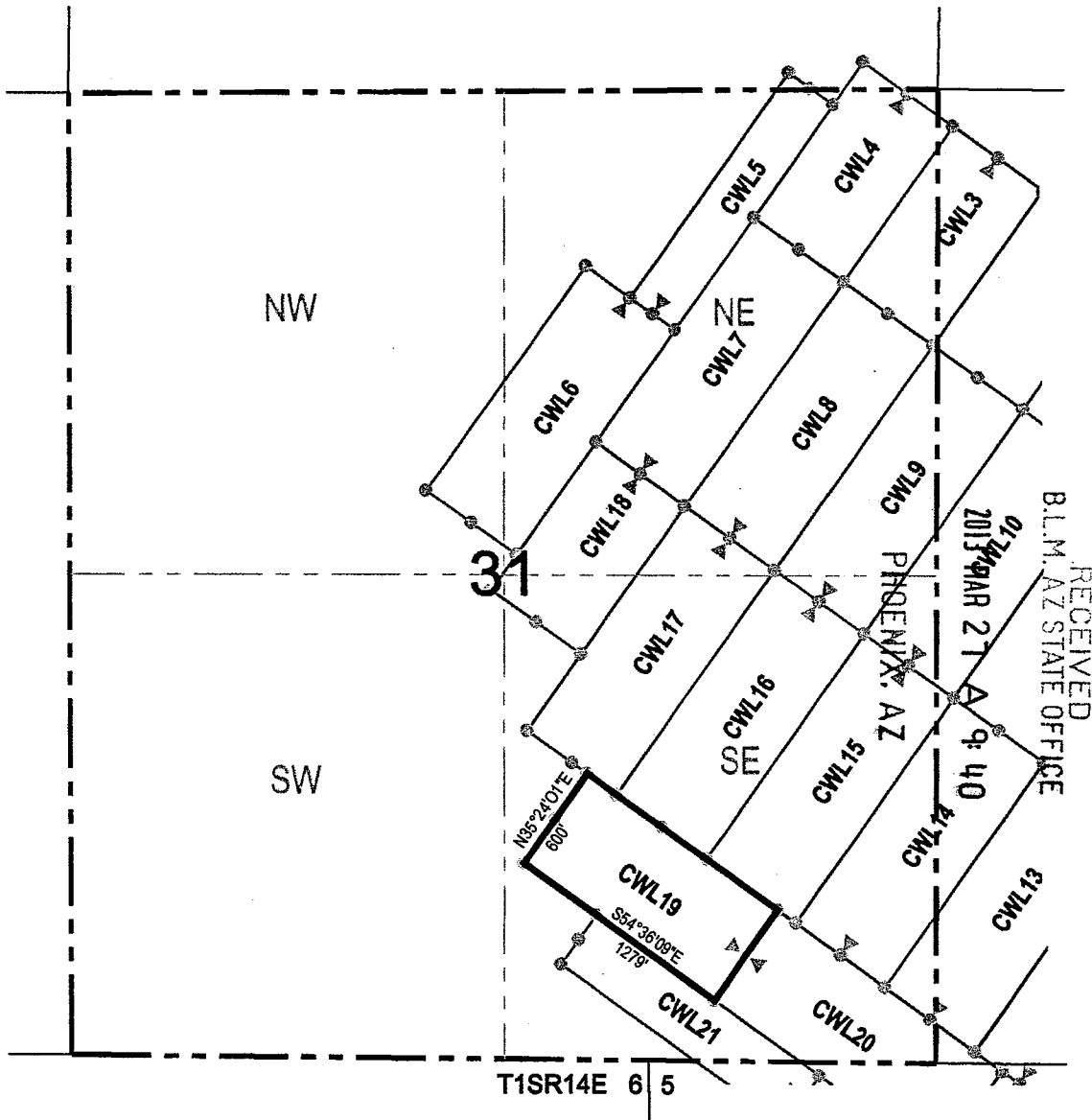
LOCATOR (s) BHP Copper Inc.
P.O. Box 100
Miami, AZ 85539-0100

AGENT: T. Robert Breen



A110422587

LODE CLAIM LOCATION MAP



Corner Posts Location Monuments Scale: 1"=1000'

1. The above map depicts the **CWL 19** Lode Claim, which is located in the SE 1/4, SW 1/4 and NW 1/4 of the SE 1/4 of Section 31, Township 1 North, Range 14 East, Gila and Salt River Base and Meridian, Gila County, State of Arizona, Miami Mining District.
2. The type of corner and location monuments used are wood 2"x2"x48" posts and metal tags with location information written thereon.
3. The bearings and distances in degrees and feet between claim corners are as depicted on the above map.

ARIC0422587

When recorded return to:

BHP Copper, Inc.
Pinto Valley Operations
P.O. Box 100
Miami, AZ 85539-0100

LOCATION NOTICE FOR LODE MINING CLAIM

NOTICE IS HEREBY GIVEN that the CWL 20
_____ lode mining claim has been located
by BHP Copper Inc. whose current mailing
address is P.O. Box 100
Miami, Arizona 85539-0100

RECEIVED
B.L.M. AZ STATE OFFICE
2013 MAR 27 A 9:40
PHOENIX, AZ

The general course of this claim is Northwest/Southeast and it is situated in Gila
County, Arizona. This claim is 1500 feet in length and 600 feet in width. This claim runs
from the location monument on which this location notice is posted approximately 1490 feet in a
southeast direction to the south end line and 10 feet in a northwest direction to the
north end line. This claim is marked by six monuments, one at each corner and one at the center of each
end line of the claim.

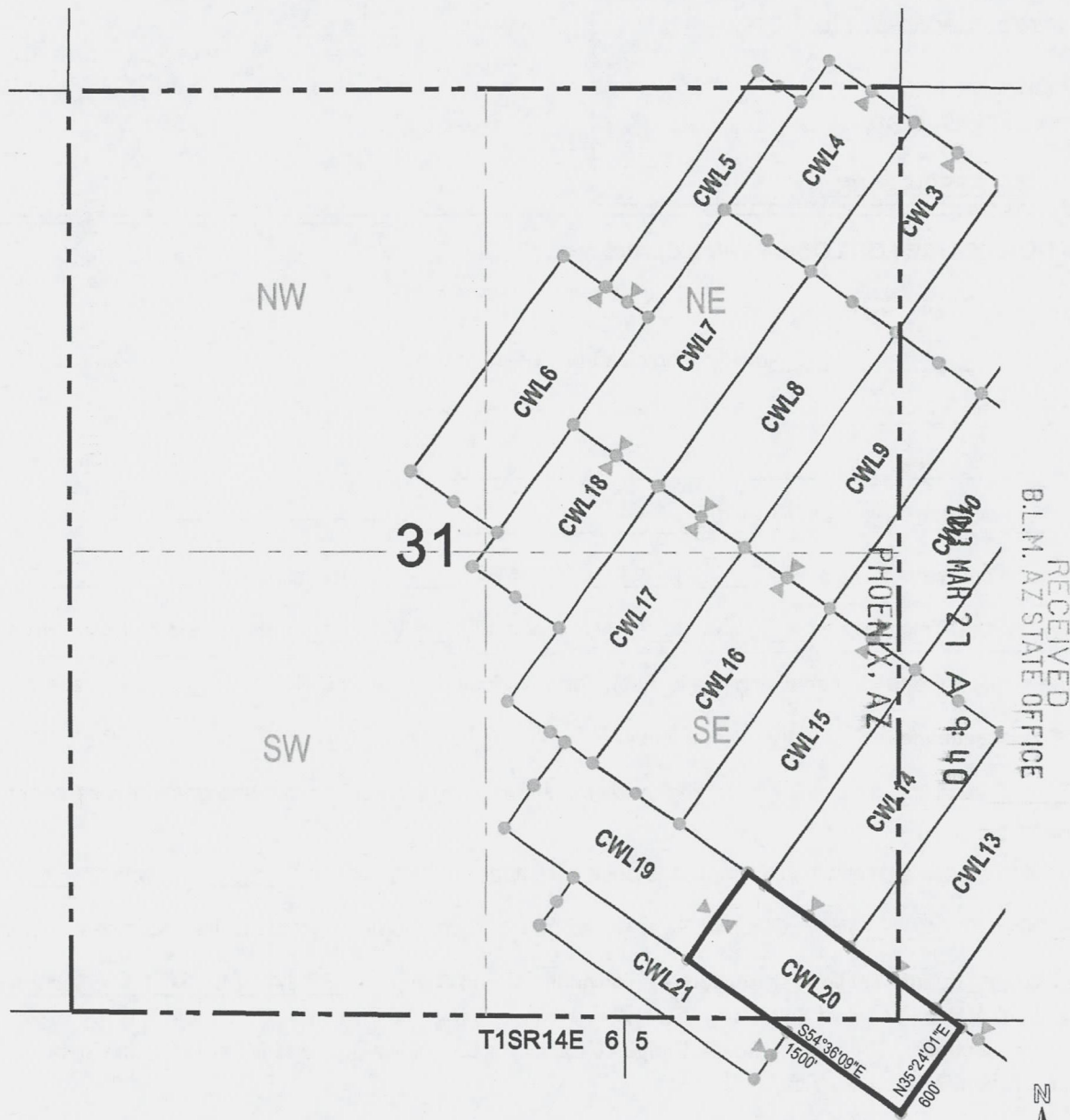
The location monument on which this notice is posted is situated within Section 31, Township 1
North, Range 14 East, Gila Salt River Base and Meridian, Arizona and this claim encompasses portions
of the following quarter section (s), section (s), Township (s) and Range (s) SE 1/4 of the SE 1/4 of Section 31
and SW 1/4 of the SW 1/4 of Section 32, Township 1 North, Range 14 East, and NE 1/4 and NW 1/4 of the
NW 1/4 of Section 5, Township 1 South, Range 14 East, Gila Salt River Base and Meridian, Gila County,
Arizona, Miami Mining District.

The locality of this claim with reference to some natural object or permanent monument and additional information
(if any) concerning its locality are as follows: 32 feet south and 3308 feet west of the northeast corner of Section
5, Township 1 South, Range 14 East, to the northeast corner of said claim.

DATED AND POSTED on the ground this 18th day of February, 2013
LOCATOR (s) BHP Copper Inc. AGENT: T. Robert Breen/
P.O. Box 100
Miami, AZ 85539-0100

A101122588

LODE CLAIM LOCATION MAP



RECEIVED
B.L.M. AZ STATE OFFICE

1903 MAR 27 A 9:40

PHOENIX, AZ

▲ Corner Posts ● Location Monuments Scale: 1"=1000'

1. The above map depicts the **CWL 20** Lode Claim, which is located in the SE 1/4 of the SE 1/4 of Section 31 and SW 1/4 of the SW 1/4 of Section 32, Township 1 North, Range 14 East, and NE 1/4 and NW 1/4 of the NW 1/4 of Section 5, Township 1 South, Range 14 East, Gila and Salt River Base and Meridian, Gila County, State of Arizona, Miami Mining District.
2. The type of corner and location monuments used are wood 2"x2"x48" posts and metal tags with location information written thereon.
3. The bearings and distances in degrees and feet between claim corners are as depicted on the above map.

AHC422588

When recorded return to:

BHP Copper, Inc.
Pinto Valley Operations
P.O. Box 100
Miami, AZ 85539-0100

LOCATION NOTICE FOR LODE MINING CLAIM

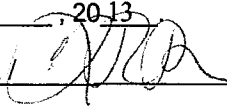
NOTICE IS HEREBY GIVEN that the CWL 21
_____ lode mining claim has been located
by BHP Copper Inc. whose current mailing
address is P.O. Box 100
Miami, Arizona 85539-0100

RECEIVED
B.L.M. AZ STATE OFFICE
2013 MAR 27 A 9:40
PHOENIX, AZ

The general course of this claim is Northwest/Southeast and it is situated in Gila
County, Arizona. This claim is 1500 feet in length and 330 feet in width. This claim runs
from the location monument on which this location notice is posted approximately 10 feet in a
southeast direction to the south end line and 1490 feet in a northwest direction to the
north end line. This claim is marked by six monuments, one at each corner and one at the center of each
end line of the claim.

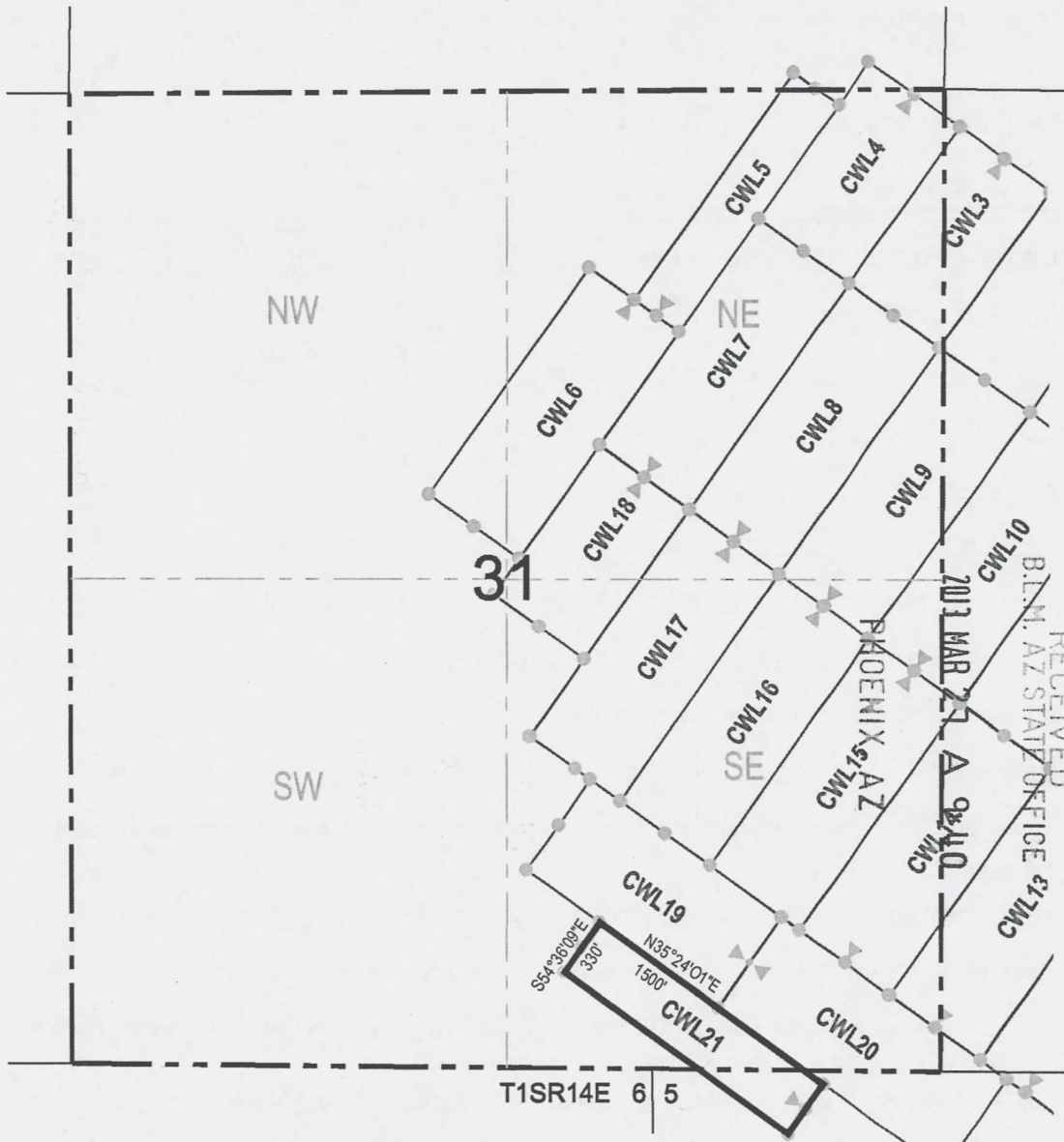
The location monument on which this notice is posted is situated within Section 5, Township 1
South, Range 14 East, Gila Salt River Base and Meridian, Arizona and this claim encompasses portions
of the following quarter section (s), section (s), Township (s) and Range (s) NW 1/4 of the NW 1/4 of Section
5, Township 1 South, Range 14 East, and SE 1/4 and SW 1/4 of the SE 1/4 of Section 31, Township 1 North,
Range 14 East, Gila Salt River Base and Meridian, Gila County, Arizona, Miami Mining District.

The locality of this claim with reference to some natural object or permanent monument and additional information
(if any) concerning its locality are as follows: 61 feet south and 4304 feet west of the northeast corner of Section
5, Township 1 South, Range 14 East, to the northeast corner of said claim.

DATED AND POSTED on the ground this 19th day of February, 2013
LOCATOR (s) BHP Copper Inc. AGENT: T. Robert Breen / 
P.O. Box 100
Miami, AZ 85539-0100

ALIC 22589

LODE CLAIM LOCATION MAP



▲ Corner Posts ● Location Monuments Scale: 1"=1000'



1. The above map depicts the **CWL 21** Lode Claim, which is located in the NW 1/4 of the NW 1/4 of Section 5, Township 1 South, Range 14 East, and SE 1/4 and SW 1/4 of the SE 1/4 of Section 31, Township 1 North, Range 14 East, Gila and Salt River Base and Meridian, Gila County, State of Arizona, Miami Mining District.
2. The type of corner and location monuments used are wood 2"x2"x48" posts and metal tags with location information written thereon.
3. The bearings and distances in degrees and feet between claim corners are as depicted on the above map.

AMC 1122589

RECEIVED
B.L.M. AZ STATE OFFICE
2013 MAR 27 9:10
PHOENIX AZ

When recorded return to:

BHP Copper, Inc.
Pinto Valley Operations
P.O. Box 100
Miami, AZ 85539-0100

LOCATION NOTICE FOR A MILL SITE

NOTICE IS HEREBY GIVEN that the **CWM 1** Mill Site has been located by:

**BHP Copper, Inc. Pinto Valley Operations
P.O. Box 100
Miami, AZ 85539-0100**


RECEIVED
B.L.M. AZ STATE OFFICE
2013 MAR 27 A 9:40
PHOENIX, AZ

1. The date of original location is: Feb 22, 2013.
2. The monument of location is located in the northwesterly corner of the mill site. The mill site is approximately 543 feet in a southwesterly direction and 330 feet in a southeasterly direction and contains 4 acres, more or less.
3. The monument of location (northwesterly corner) of the mill site with reference to a natural object or permanent monument is 4506 feet north and 2180 feet west of the northeast corner of Section 5, T1S, R14E.
4. The locator hereby certifies that he has caused **CWM 1** Mill Site to be located in the following quarter(s): NE ¼, NW ¼, SW ¼ and SE ¼ of the NW ¼ of Section 32, Township 1 North, Range 14 East, Gila and Salt River Base and Meridian, Gila County, State of Arizona, Miami Mining District.

Dated this 22 day of Feb, 2013

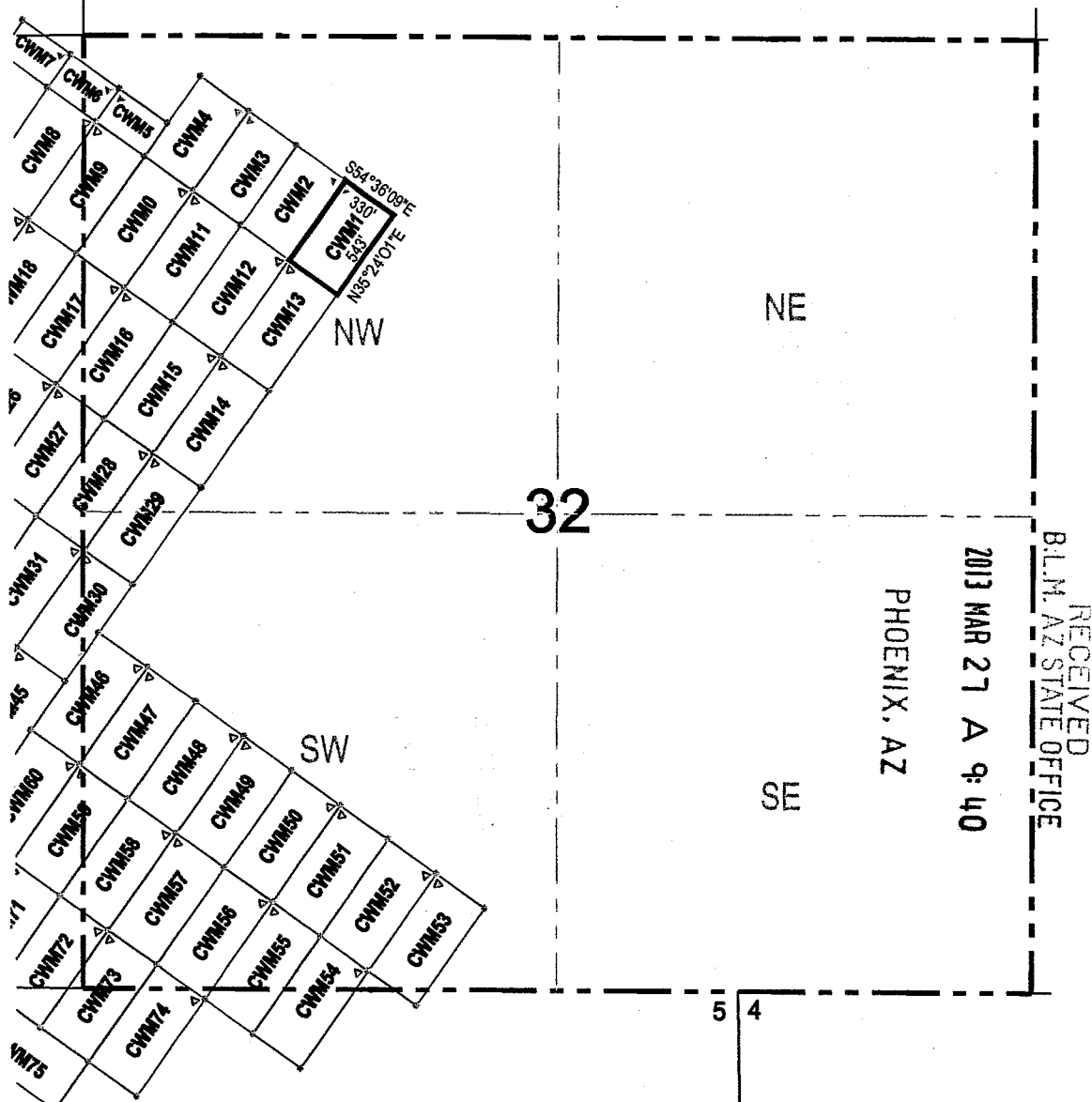
BHP Copper, Inc. Pinto Valley Operations
Owner / Locator
P.O. Box 100
Miami, AZ 85539-0100

Robert Breen
Agent/Print & Sign



ANCI 22590

MILLSITE CLAIM LOCATION MAP



Corner Posts
 Location Monuments
 Scale: 1"=1000'



1. The above map depicts the **CWM 1** Millsite Claim, which is located in the NE ¼, NW ¼, SW ¼ and SE ¼ of the NW ¼ of Section 32, Township 1 North, Range 14 East, Gila and Salt River Base and Meridian, Gila County, State of Arizona, Miami Mining District.
2. The type of corner and location monuments used are wood 2"x2"x48" posts and metal tags with location information written thereon.
3. The bearings and distances in degrees and feet between claim corners are as depicted on the above map.

RECEIVED
 B.L.M. AZ STATE OFFICE
 2013 MAR 27 A 9:40
 PHOENIX, AZ

ANCH 22590

When recorded return to:

BHP Copper, Inc.
Pinto Valley Operations
P.O. Box 100
Miami, AZ 85539-0100

LOCATION NOTICE FOR A MILL SITE

NOTICE IS HEREBY GIVEN that the **CWM 2** Mill Site has been located by:
BHP Copper, Inc. Pinto Valley Operations
P.O. Box 100
Miami, AZ 85539-0100

RECEIVED
B.L.M. AZ STATE OFFICE
2013 MAR 27 A 9:40
PHOENIX, AZ

1. The date of original location is: Feb 22, 2013.
2. The monument of location is located in the northeasterly corner of the mill site. The mill site is approximately 543 feet in a southwesterly direction and 330 feet in a northwesterly direction and contains 4 acres, more or less.
3. The monument of location (northeasterly corner) of the mill site with reference to a natural object or permanent monument is 4506 feet north and 2180 feet west of the northeast corner of Section 5, T1S, R14E.
4. The locator hereby certifies that he has caused **CWM 2** Mill Site to be located in the following quarter(s): NE ¼ and NW ¼ of the NW ¼ of Section 32, Township 1 North, Range 14 East, Gila and Salt River Base and Meridian, Gila County, State of Arizona, Miami Mining District.

Dated this 22 day of Feb, 2013

BHP Copper, Inc. Pinto Valley Operations
Owner / Locator
P.O. Box 100
Miami, AZ 85539-0100

Robert Breen
Agent/Print & Sign

ANCH22591

MILLSITE CLAIM LOCATION MAP



RECEIVED
B.L.M. AZ STATE OFFICE

2013 MAR 27 A 9:40

PHOENIX, AZ

● Corner Posts ▲ Location Monuments Scale: 1"=1000'



1. The above map depicts the **CWM 2** Millsite Claim, which is located in the NE 1/4 and NW 1/4 of the NW 1/4 of Section 32, Township 1 North, Range 14 East, Gila and Salt River Base and Meridian, Gila County, State of Arizona, Miami Mining District.
2. The type of corner and location monuments used are wood 2"x2"x48" posts and metal tags with location information written thereon.
3. The bearings and distances in degrees and feet between claim corners are as depicted on the above map.

AMC 422591

When recorded return to:

BHP Copper, Inc.
Pinto Valley Operations
P.O. Box 100
Miami, AZ 85539-0100

LOCATION NOTICE FOR A MILL SITE

NOTICE IS HEREBY GIVEN that the **CWM 3** Mill Site has been located by
BHP Copper, Inc. Pinto Valley Operations
P.O. Box 100
Miami, AZ 85539-0100

PHOENIX, AZ


2013 MAR 27 A 9:40

RECEIVED
B.L.M. AZ STATE OFFICE

1. The date of original location is: Feb 27, 2013.
2. The monument of location is located in the northwesterly corner of the mill site. The mill site is approximately 543 feet in a southwesterly direction and 330 feet in a southeasterly direction and contains 4 acres, more or less.
3. The monument of location (northwesterly corner) of the mill site with reference to a natural object or permanent monument is 4888 feet north and 2718 feet west of the northeast corner of Section 5, T1S, R14E.
4. The locator hereby certifies that he has caused **CWM 3** Mill Site to be located in the following quarter(s): NW ¼ of the NW ¼ of Section 32, Township 1 North, Range 14 East, Gila and Salt River Base and Meridian, Gila County, State of Arizona, Miami Mining District.

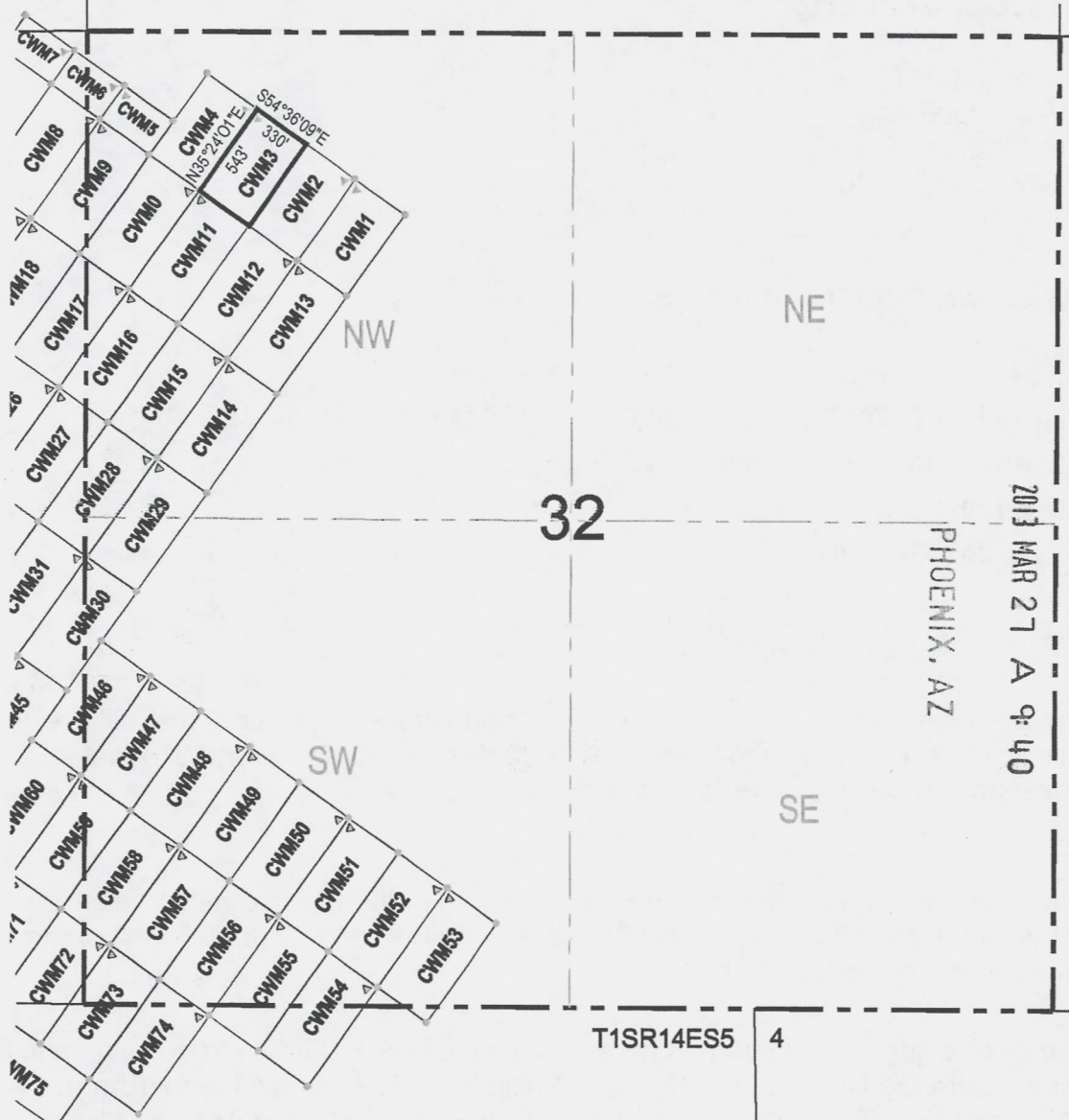
Dated this 27 day of Feb, 2013

BHP Copper, Inc. Pinto Valley Operations
Owner / Locator
P.O. Box 100
Miami, AZ 85539-0100

Robert Breen
Agent/Print & Sign 

AMCN22592

MILLSITE CLAIM LOCATION MAP



RECEIVED
B.L.M. AZ STATE OFFICE

2013 MAR 27 A 9:40

PHOENIX, AZ

32

NE

NW

SE

SW

T1S R14E S5 4

● Corner Posts ▲ Location Monuments Scale: 1"=1000'



1. The above map depicts the **CWM 3** Millsite Claim, which is located in the NW ¼ of the NW ¼ of Section 32, Township 1 North, Range 14 East, Gila and Salt River Base and Meridian, Gila County, State of Arizona, Miami Mining District.
2. The type of corner and location monuments used are wood 2"x2"x48" posts and metal tags with location information written thereon.
3. The bearings and distances in degrees and feet between claim corners are as depicted on the above map.

AHC1422592

When recorded return to:

BHP Copper, Inc.
Pinto Valley Operations
P.O. Box 100
Miami, AZ 85539-0100

LOCATION NOTICE FOR A MILL SITE

NOTICE IS HEREBY GIVEN that the **CWM 4** Mill Site has been located by:
BHP Copper, Inc. Pinto Valley Operations
P.O. Box 100
Miami, AZ 85539-0100

RECEIVED
B.L.M. AZ STATE OFFICE
2013 MAR 27 A 9:40
PHOENIX, AZ

1. The date of original location is: Feb 22, 2013.
2. The monument of location is located in the northeasterly corner of the mill site. The mill site is approximately 543 feet in a southwesterly direction and 330 feet in a northwesterly direction and contains 4 acres, more or less.
3. The monument of location (northeasterly corner) of the mill site with reference to a natural object or permanent monument is 4888 feet north and 2718 feet west of the northeast corner of Section 5, T1S, R14E.
4. The locator hereby certifies that he has caused **CWM 4** Mill Site to be located in the following quarter(s): NW ¼ of the NW ¼ of Section 32, Township 1 North, Range 14 East, Gila and Salt River Base and Meridian, Gila County, State of Arizona, Miami Mining District.

Dated this 22 day of Feb, 2013

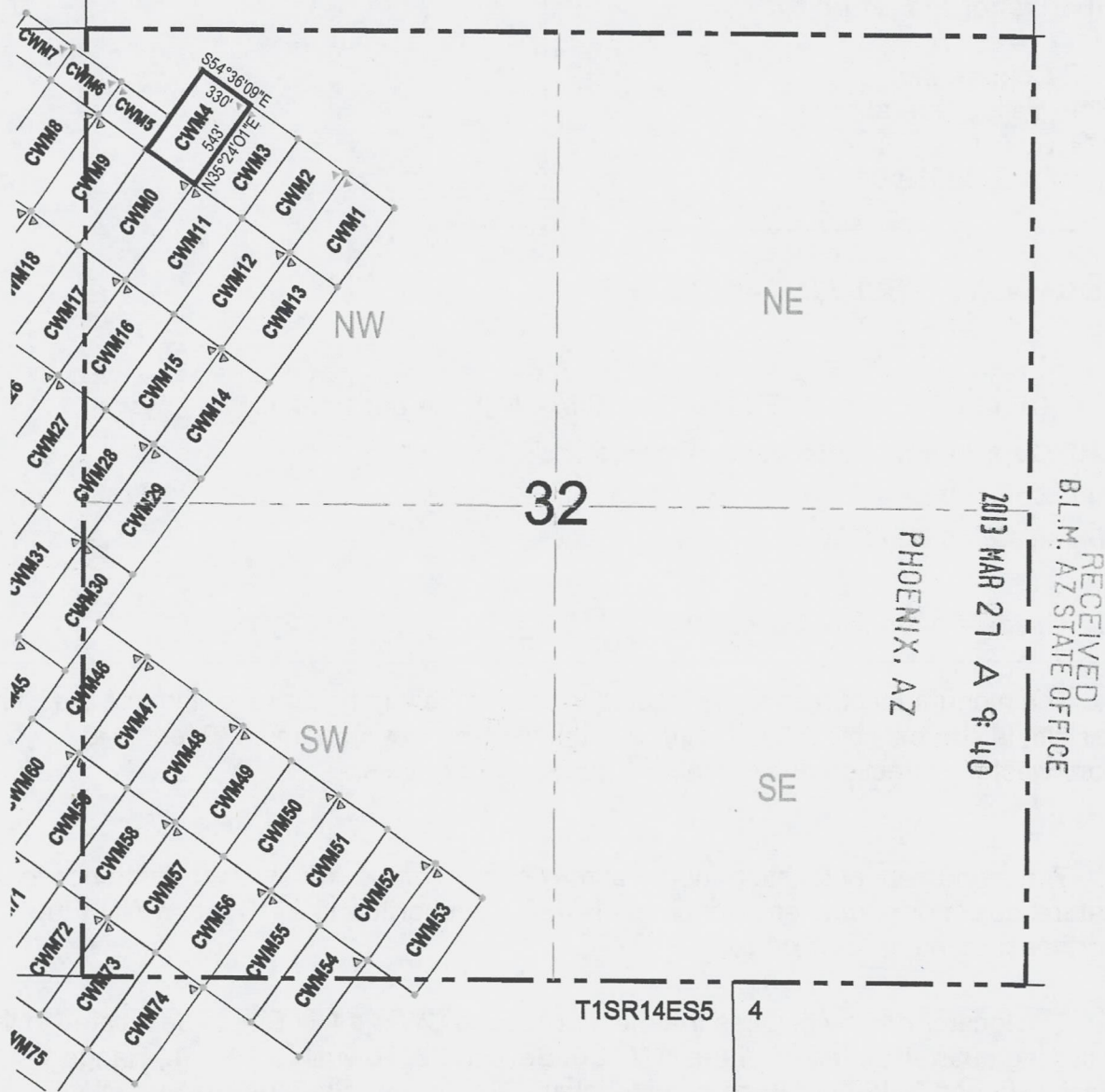
BHP Copper, Inc. Pinto Valley Operations
Owner / Locator
P.O. Box 100
Miami, AZ 85539-0100

Robert Breen
Agent/Print & Sign



AN0422593

MILLSITE CLAIM LOCATION MAP



RECEIVED
B.L.M. AZ STATE OFFICE

2013 MAR 27 A 9:40

PHOENIX, AZ

● Corner Posts ▲ Location Monuments Scale: 1"=1000'



1. The above map depicts the **CWM 4** Millsite Claim, which is located in the NW ¼ of the NW ¼ of Section 32, Township 1 North, Range 14 East, Gila and Salt River Base and Meridian, Gila County, State of Arizona, Miami Mining District.
2. The type of corner and location monuments used are wood 2"x2"x48" posts and metal tags with location information written thereon.
3. The bearings and distances in degrees and feet between claim corners are as depicted on the above map.

AHC1422593

When recorded return to:

BHP Copper, Inc.
Pinto Valley Operations
P.O. Box 100
Miami, AZ 85539-0100

LOCATION NOTICE FOR A MILL SITE

NOTICE IS HEREBY GIVEN that the **CWM 5** Mill Site has been located by:
BHP Copper, Inc. Pinto Valley Operations
P.O. Box 100
Miami, AZ 85539-0100

RECEIVED
B.L.M. AZ STATE OFFICE
2013 MAR 27 A 9:40
PHOENIX, AZ

1. The date of original location is: Feb 22, 2013.
2. The monument of location is located in the northwesterly corner of the mill site. The mill site is approximately 225 feet in a southwesterly direction and 330 feet in a southeasterly direction and contains 1.7 acres, more or less.
3. The monument of location (northwesterly corner) of the mill site with reference to a natural object or permanent monument is 5012 feet north and 3440 feet west of the northeast corner of Section 5, T1S, R14E.
4. The locator hereby certifies that he has caused **CWM 5** Mill Site to be located in the following quarter(s): NW ¼ of the NW ¼ of Section 32, Township 1 North, Range 14 East, Gila and Salt River Base and Meridian, Gila County, State of Arizona, Miami Mining District.

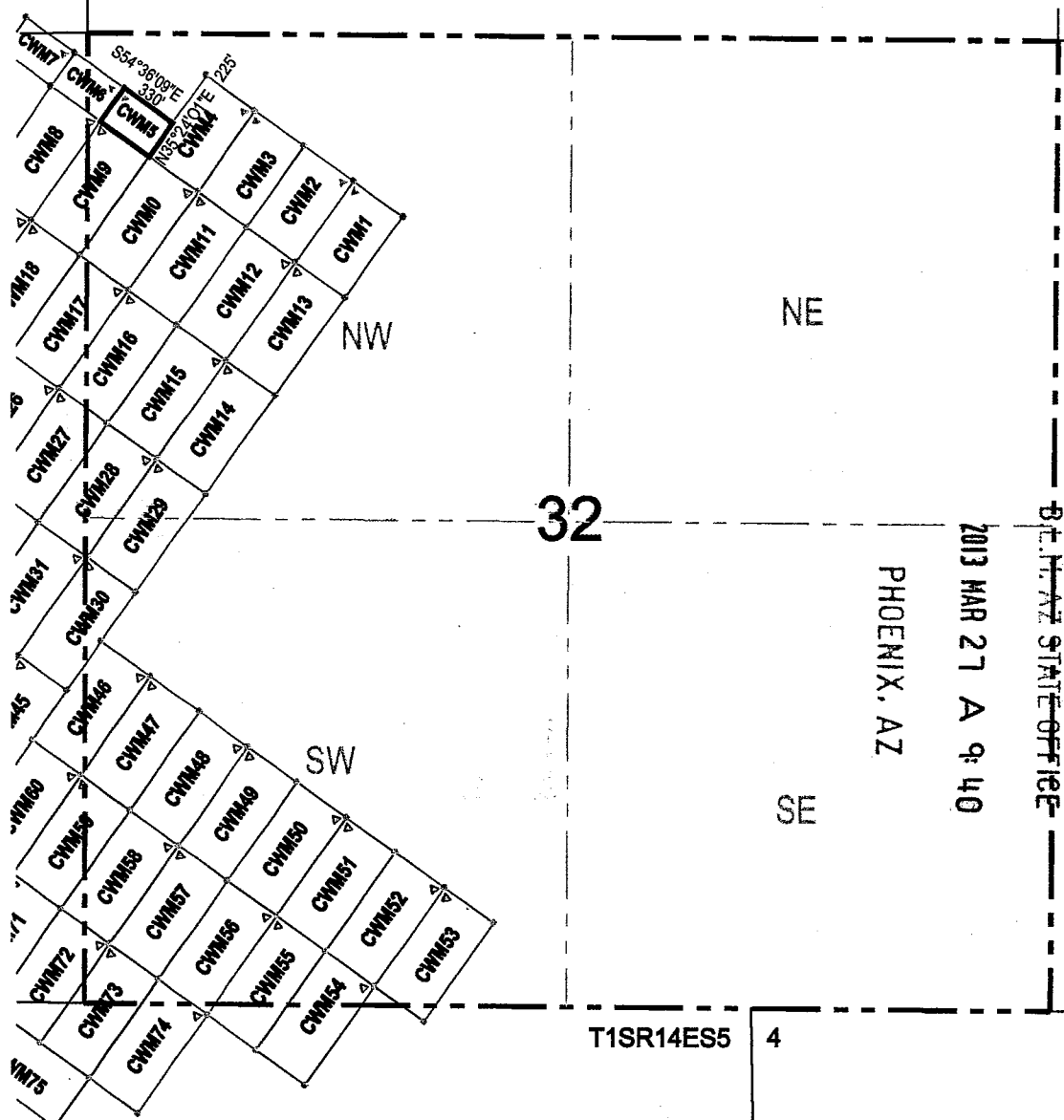
Dated this 22 day of Feb, 2013

BHP Copper, Inc. Pinto Valley Operations
Owner / Locator
P.O. Box 100
Miami, AZ 85539-0100

Robert Breen
Agent/Print & Sign 

A1101122594

MILLSITE CLAIM LOCATION MAP



Corner Posts
 Location Monuments
 Scale: 1"=1000'

1. The above map depicts the **CWM 5** Millsite Claim, which is located in the NW ¼ of the NW ¼ of Section 32, Township 1 North, Range 14 East, Gila and Salt River Base and Meridian, Gila County, State of Arizona, Miami Mining District.
2. The type of corner and location monuments used are wood 2"x2"x48" posts and metal tags with location information written thereon.
3. The bearings and distances in degrees and feet between claim corners are as depicted on the above map.

ANCI 22594

When recorded return to:

BHP Copper, Inc.
Pinto Valley Operations
P.O. Box 100
Miami, AZ 85539-0100

LOCATION NOTICE FOR A MILL SITE

NOTICE IS HEREBY GIVEN that the **CWM 6** Mill Site has been located by:
BHP Copper, Inc. Pinto Valley Operations
P.O. Box 100
Miami, AZ 85539-0100

PHOENIX, AZ

2013 MAR 27 A 9:40


RECEIVED
BLM, AZ STATE OFFICE

1. The date of original location is: Feb 22, 2013.
2. The monument of location is located in the northeasterly corner of the mill site. The mill site is approximately 225 feet in a southwesterly direction and 330 feet in a northwesterly direction and contains 1.7 acres, more or less.
3. The monument of location (northeasterly corner) of the mill site with reference to a natural object or permanent monument is 5012 feet north and 3440 feet west of the northeast corner of Section 5, T1S, R14E.
4. The locator hereby certifies that he has caused **CWM 6** Mill Site to be located in the following quarter(s): NW ¼ of the NW ¼ of Section 32, and NE ¼ of the NE ¼ of Section 31, Township 1 North, Range 14 East, Gila and Salt River Base and Meridian, Gila County, State of Arizona, Miami Mining District.

Dated this 22 day of Feb, 2013

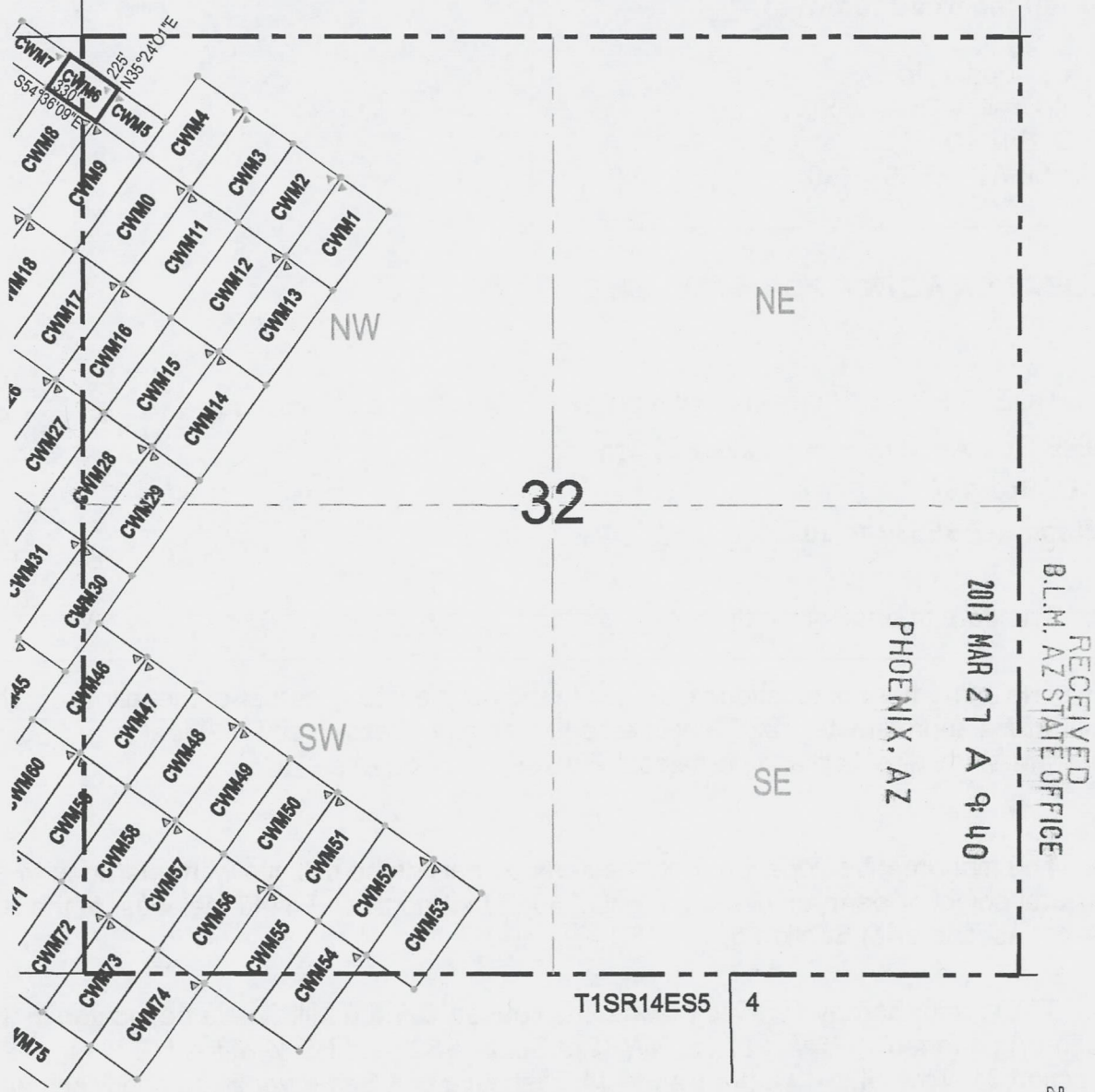
BHP Copper, Inc. Pinto Valley Operations
Owner / Locator
P.O. Box 100
Miami, AZ 85539-0100

Robert Breen
Agent/Print & Sign



ANCH 22595

MILLSITE CLAIM LOCATION MAP



RECEIVED
 B.L.M. AZ STATE OFFICE
 2013 MAR 27 A 9:40
 PHOENIX, AZ

● Corner Posts ▲ Location Monuments Scale: 1"=1000'

1. The above map depicts the **CWM 6** Millsite Claim, which is located in the NW 1/4 of the NW 1/4 of Section 32, and NE 1/4 of the NE 1/4 of Section 31, Township 1 North, Range 14 East, Gila and Salt River Base and Meridian, Gila County, State of Arizona, Miami Mining District.
2. The type of corner and location monuments used are wood 2"x2"x48" posts and metal tags with location information written thereon.
3. The bearings and distances in degrees and feet between claim corners are as depicted on the above map.

AN0422595

When recorded return to:

BHP Copper, Inc.
Pinto Valley Operations
P.O. Box 100
Miami, AZ 85539-0100

LOCATION NOTICE FOR A MILL SITE

NOTICE IS HEREBY GIVEN that the **CWM 7** Mill Site has been located by:

BHP Copper, Inc. Pinto Valley Operations
P.O. Box 100
Miami, AZ 85539-0100

RECEIVED
B.L.M. AZ STATE OFFICE
2013 MAR 27 A 9:40
PHOENIX, AZ

1. The date of original location is: Feb 22, 2013.
2. The monument of location is located in the northeasterly corner of the mill site. The mill site is approximately 225 feet in a southwesterly direction and 330 feet in a northwesterly direction and contains 1.7 acres, more or less.
3. The monument of location (northeasterly corner) of the mill site with reference to a natural object or permanent monument is 5203 feet north and 3709 feet west of the northeast corner of Section 5, T1S, R14E.
4. The locator hereby certifies that he has caused **CWM 7** Mill Site to be located in the following quarter(s): NE ¼ of the NE ¼ of Section 31, and SE ¼ of the SE ¼ of Section 30, Township 1 North, Range 14 East, Gila and Salt River Base and Meridian, Gila County, State of Arizona, Miami Mining District.

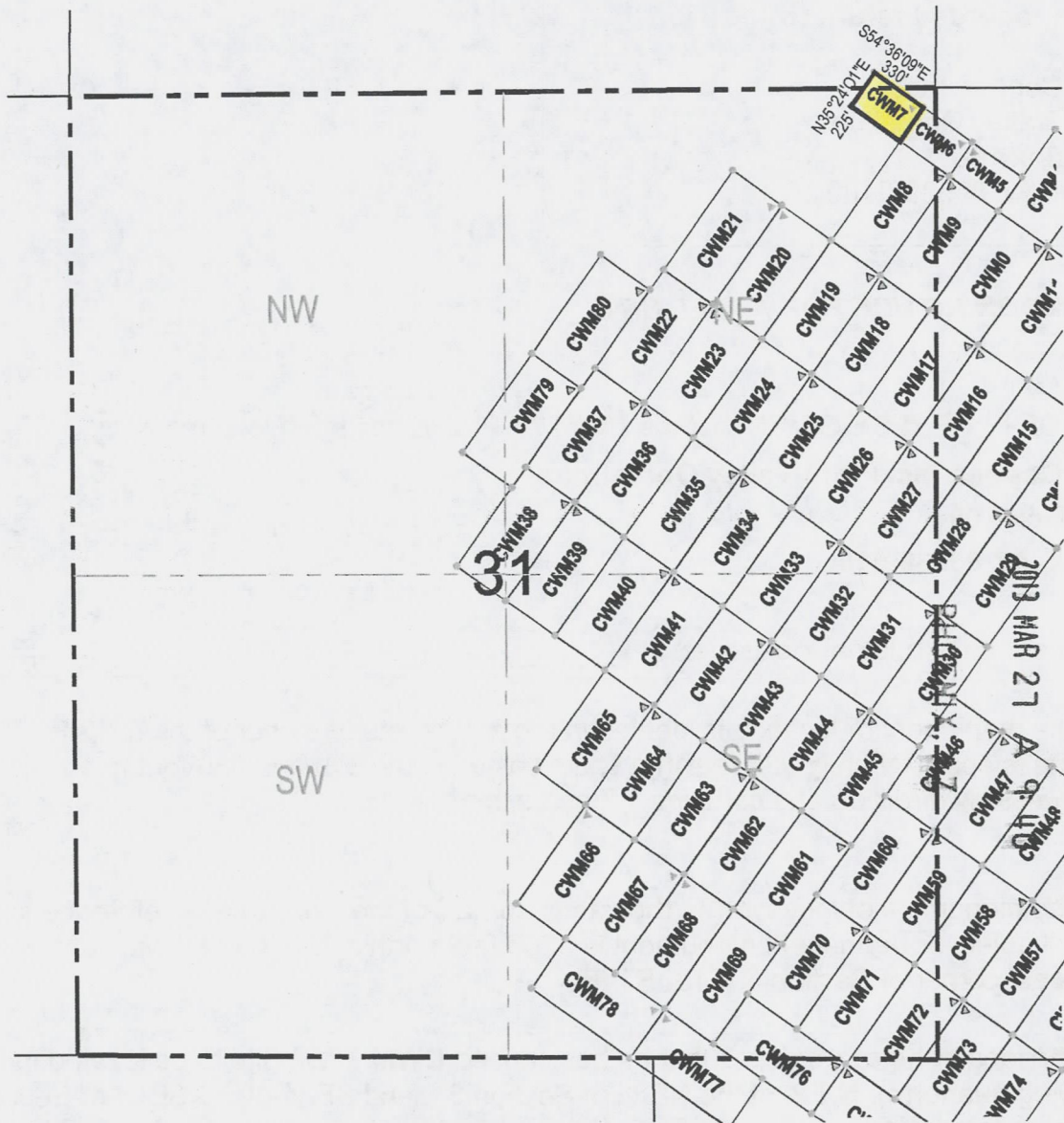
Dated this 22 day of Feb, 2013

BHP Copper, Inc. Pinto Valley Operations
Owner / Locator
P.O. Box 100
Miami, AZ 85539-0100

Robert Breen
Agent/Print & Sign

AMC 122596

LODE CLAIM LOCATION MAP



RECEIVED
B.L.M. AZ STATE OFFICE

● Corner Posts ▲ Location Monuments Scale: 1"=1000'



1. The above map depicts the **CWM 7** Millsite Claim, which is located in the NE ¼ of the NE ¼ of Section 31, and SE ¼ of the SE ¼ of Section 30, Township 1 North, Range 14 East, Gila and Salt River Base and Meridian, Gila County, State of Arizona, Miami Mining District.
2. The type of corner and location monuments used are wood 2"x2"x48" posts and metal tags with location information written thereon.
3. The bearings and distances in degrees and feet between claim corners are as depicted on the above map.

ANCH 22596

When recorded return to:

BHP Copper, Inc.
Pinto Valley Operations
P.O. Box 100
Miami, AZ 85539-0100

LOCATION NOTICE FOR A MILL SITE

NOTICE IS HEREBY GIVEN that the **CWM 8** Mill Site has been located by:
BHP Copper, Inc. Pinto Valley Operations
P.O. Box 100
Miami, AZ 85539-0100

PHOENIX, AZ

2013 MAR 27 A 9:40

RECEIVED
B.L.M. AZ STATE OFFICE

1. The date of original location is: Feb 22, 2013.
2. The monument of location is located in the northeasterly corner of the mill site. The mill site is approximately 660 feet in a southwesterly direction and 330 feet in a northwesterly direction and contains 5 acres, more or less.
3. The monument of location (northeasterly corner) of the mill site with reference to a natural object or permanent monument is 4828 feet north and 3570 feet west of the northeast corner of Section 5, T1S, R14E.
4. The locator hereby certifies that he has caused **CWM 8** Mill Site to be located in the following quarter(s): NW ¼ of the NW ¼ of Section 32, and NE ¼ of the NE ¼ of Section 31, Township 1 North, Range 14 East, Gila and Salt River Base and Meridian, Gila County, State of Arizona, Miami Mining District.

Dated this 22 day of Feb, 2013

BHP Copper, Inc. Pinto Valley Operations

Owner / Locator

P.O. Box 100

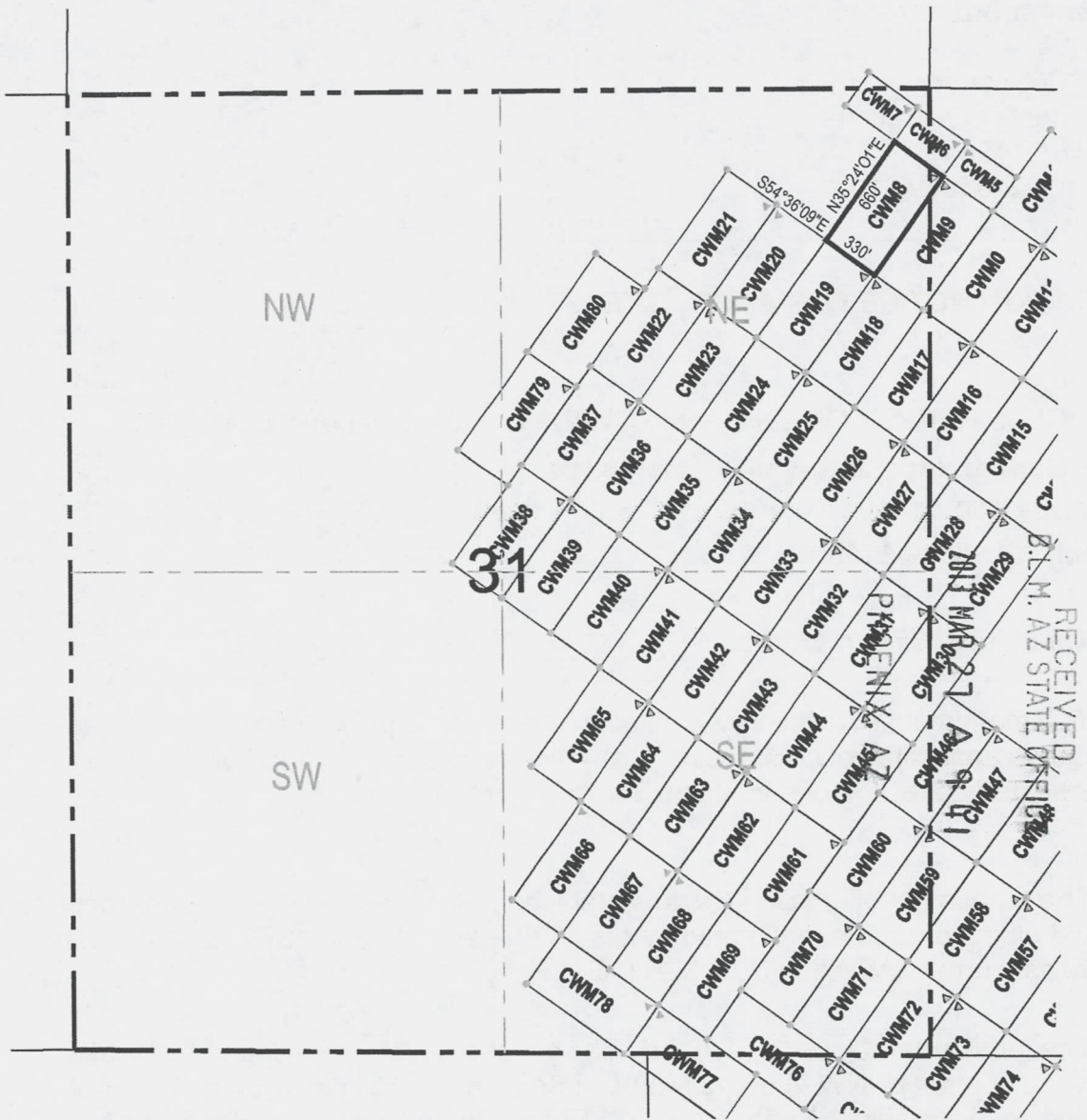
Miami, AZ 85539-0100

Robert Breen

Agent/Print & Sign

AN0422597

LODE CLAIM LOCATION MAP



● Corner Posts ▲ Location Monuments Scale: 1"=1000'



1. The above map depicts the **CWM 8** Millsite Claim, which is located in the NW ¼ of the NW ¼ of Section 32, and NE ¼ of the NE ¼ of Section 31, Township 1 North, Range 14 East, Gila and Salt River Base and Meridian, Gila County, State of Arizona, Miami Mining District.
2. The type of corner and location monuments used are wood 2"x2"x48" posts and metal tags with location information written thereon.
3. The bearings and distances in degrees and feet between claim corners are as depicted on the above map.

RECEIVED
D.L.M. AZ STATE OFFICE
181 MAR 27 1911

AN0422597

When recorded return to:

BHP Copper, Inc.
Pinto Valley Operations
P.O. Box 100
Miami, AZ 85539-0100

LOCATION NOTICE FOR A MILL SITE

NOTICE IS HEREBY GIVEN that the **CWM 9** Mill Site has been located by:
BHP Copper, Inc. Pinto Valley Operations
P.O. Box 100
Miami, AZ 85539-0100


RECEIVED
B.L.M. AZ STATE OFFICE
2013 MAR 27 A 9:41
PHOENIX, AZ

1. The date of original location is: Feb 27, 2013.
2. The monument of location is located in the northwesterly corner of the mill site. The mill site is approximately 660 feet in a southwesterly direction and 330 feet in a southeasterly direction and contains 5 acres, more or less.
3. The monument of location (northwesterly corner) of the mill site with reference to a natural object or permanent monument is 4828 feet north and 3570 feet west of the northeast corner of Section 5, T1S, R14E.
4. The locator hereby certifies that he has caused **CWM 9** Mill Site to be located in the following quarter(s): NW ¼ of the NW ¼ of Section 32, and NE ¼ of the NE ¼ of Section 31, Township 1 North, Range 14 East, Gila and Salt River Base and Meridian, Gila County, State of Arizona, Miami Mining District.

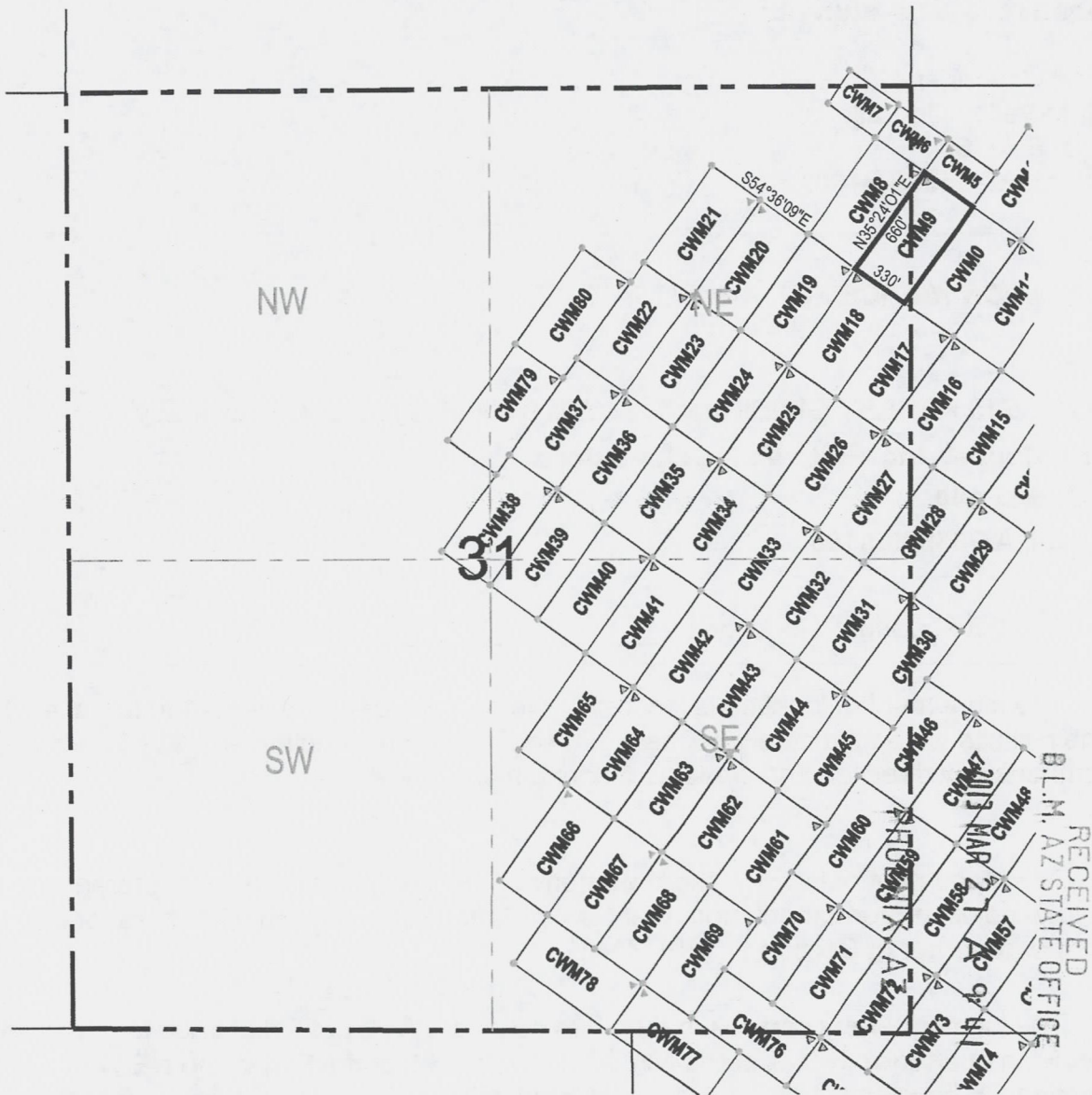
AL10422598

Dated this 27 day of Feb, 2013

BHP Copper, Inc. Pinto Valley Operations
Owner / Locator
P.O. Box 100
Miami, AZ 85539-0100

Robert Breen
Agent/Print & Sign 

LODE CLAIM LOCATION MAP



Corner Posts
 Location Monuments
 Scale: 1"=1000'

1. The above map depicts the **CWM 9** Millsite Claim, which is located in the NW ¼ of the NW ¼ of Section 32, and NE ¼ of the NE ¼ of Section 31, Township 1 North, Range 14 East, Gila and Salt River Base and Meridian, Gila County, State of Arizona, Miami Mining District.
2. The type of corner and location monuments used are wood 2"x2"x48" posts and metal tags with location information written thereon.
3. The bearings and distances in degrees and feet between claim corners are as depicted on the above map.

RECEIVED
 B.L.M. AZ STATE OFFICE
 2013 MAR 27 9 41 AM
 PHOENIX, AZ

A110422598

When recorded return to:

BHP Copper, Inc.
Pinto Valley Operations
P.O. Box 100
Miami, AZ 85539-0100

LOCATION NOTICE FOR A MILL SITE

NOTICE IS HEREBY GIVEN that the **CWM 10** Mill Site has been located by:

BHP Copper, Inc. Pinto Valley Operations
P.O. Box 100
Miami, AZ 85539-0100

RECEIVED
B.L.M. AZ STATE OFFICE
2013 MAR 27 A 9:44
PHOENIX, AZ

1. The date of original location is: Feb 22, 2013.
2. The monument of location is located in the northeasterly corner of the mill site. The mill site is approximately 660 feet in a southwesterly direction and 330 feet in a northwesterly direction and contains 5 acres, more or less.
3. The monument of location (northeasterly corner) of the mill site with reference to a natural object or permanent monument is 4446 feet north and 3032 feet west of the northeast corner of Section 5, T1S, R14E.
4. The locator hereby certifies that he has caused **CWM 10** Mill Site to be located in the following quarter(s): NW ¼ and SW ¼ of the NW ¼ of Section 32, Township 1 North, Range 14 East, Gila and Salt River Base and Meridian, Gila County, State of Arizona, Miami Mining District.

Dated this 22 day of Feb, 2013

BHP Copper, Inc. Pinto Valley Operations

Owner / Locator

P.O. Box 100

Miami, AZ 85539-0100

Robert Breen

Agent/Print & Sign

AI10422599

MILLSITE CLAIM LOCATION MAP



● Corner Posts ▲ Location Monuments Scale: 1"=1000'



1. The above map depicts the **CWM 10** Millsite Claim, which is located in the NW ¼ and SW ¼ of the NW ¼ of Section 32, Township 1 North, Range 14 East, Gila and Salt River Base and Meridian, Gila County, State of Arizona, Miami Mining District.
2. The type of corner and location monuments used are wood 2"x2"x48" posts and metal tags with location information written thereon.
3. The bearings and distances in degrees and feet between claim corners are as depicted on the above map.

RECEIVED
 B.L.M. AZ STATE OFFICE
 2013 MAR 27 A 9:41
 PHOENIX, AZ

ANCH22599

When recorded return to:

BHP Copper, Inc.
Pinto Valley Operations
P.O. Box 100
Miami, AZ 85539-0100

LOCATION NOTICE FOR A MILL SITE

NOTICE IS HEREBY GIVEN that the **CWM 11** Mill Site has been located by:
BHP Copper, Inc. Pinto Valley Operations
P.O. Box 100
Miami, AZ 85539-0100

PHOENIX, AZ

2013 MAR 27 A 9:41

RECEIVED
B.L.M. AZ STATE OFFICE

1. The date of original location is: Feb 22, 2013.
2. The monument of location is located in the northwesterly corner of the mill site. The mill site is approximately 660 feet in a southwesterly direction and 330 feet in a southeasterly direction and contains 5 acres, more or less.
3. The monument of location (northwesterly corner) of the mill site with reference to a natural object or permanent monument is 4446 feet north and 3032 feet west of the northeast corner of Section 5, T1S, R14E.
4. The locator hereby certifies that he has caused **CWM 11** Mill Site to be located in the following quarter(s): NW ¼ and SW ¼ of the NW ¼ of Section 32, Township 1 North, Range 14 East, Gila and Salt River Base and Meridian, Gila County, State of Arizona, Miami Mining District.

Dated this 22 day of Feb, 2013

BHP Copper, Inc. Pinto Valley Operations

Owner / Locator

P.O. Box 100

Miami, AZ 85539-0100

Robert Breen

Agent/Print & Sign

AN0422600

MILLSITE CLAIM LOCATION MAP



RECEIVED
B.L.M. AZ STATE OFFICE
2013 MAR 27 A 9:41
PHOENIX, AZ

● Corner Posts ▲ Location Monuments Scale: 1"=1000'



1. The above map depicts the **CWM 11** Millsite Claim, which is located in the NW ¼ and SW ¼ of the NW ¼ of Section 32, Township 1 North, Range 14 East, Gila and Salt River Base and Meridian, Gila County, State of Arizona, Miami Mining District.
2. The type of corner and location monuments used are wood 2"x2"x48" posts and metal tags with location information written thereon.
3. The bearings and distances in degrees and feet between claim corners are as depicted on the above map.

AHC422600

When recorded return to:

BHP Copper, Inc.
Pinto Valley Operations
P.O. Box 100
Miami, AZ 85539-0100

LOCATION NOTICE FOR A MILL SITE


NOTICE IS HEREBY GIVEN that the **CWM 12** Mill Site has been located by:
BHP Copper, Inc. Pinto Valley Operations
P.O. Box 100
Miami, AZ 85539-0100

RECEIVED
B.L.M. AZ STATE OFFICE
2013 MAR 27 A 9:41
PHOENIX, AZ

1. The date of original location is: Feb 27, 2013.
2. The monument of location is located in the northeasterly corner of the mill site. The mill site is approximately 660 feet in a southwesterly direction and 330 feet in a northwesterly direction and contains 5 acres, more or less.
3. The monument of location (northeasterly corner) of the mill site with reference to a natural object or permanent monument is 4063 feet north and 2494 feet west of the northeast corner of Section 5, T1S, R14E.
4. The locator hereby certifies that he has caused **CWM 12** Mill Site to be located in the following quarter(s): NW ¼ and SW ¼ of the NW ¼ of Section 32, Township 1 North, Range 14 East, Gila and Salt River Base and Meridian, Gila County, State of Arizona, Miami Mining District.

Dated this 27 day of Feb, 2013

BHP Copper, Inc. Pinto Valley Operations
Owner / Locator
P.O. Box 100
Miami, AZ 85539-0100

Robert Breen
Agent/Print & Sign 

A110122601

MILLSITE CLAIM LOCATION MAP



● Corner Posts ▲ Location Monuments Scale: 1"=1000'



1. The above map depicts the **CWM 12** Millsite Claim, which is located in the NW ¼ and SW ¼ of the NW ¼ of Section 32, Township 1 North, Range 14 East, Gila and Salt River Base and Meridian, Gila County, State of Arizona, Miami Mining District.
2. The type of corner and location monuments used are wood 2"x2"x48" posts and metal tags with location information written thereon.
3. The bearings and distances in degrees and feet between claim corners are as depicted on the above map.

RECEIVED
 B.L.M. AZ STATE OFFICE
 2013 MAR 27 A 9:41
 PHOENIX, AZ

ANC 422601

When recorded return to:

BHP Copper, Inc.
Pinto Valley Operations
P.O. Box 100
Miami, AZ 85539-0100

LOCATION NOTICE FOR A MILL SITE

NOTICE IS HEREBY GIVEN that the **CWM 13** Mill Site has been located by:
BHP Copper, Inc. Pinto Valley Operations
P.O. Box 100
Miami, AZ 85539-0100


RECEIVED
B.L.M. AZ STATE OFFICE
2013 MAR 27 A 9:41
PHOENIX, AZ

1. The date of original location is: Feb 27, 2013.
2. The monument of location is located in the northwesterly corner of the mill site. The mill site is approximately 660 feet in a southwesterly direction and 330 feet in a southeasterly direction and contains 5 acres, more or less.
3. The monument of location (northwesterly corner) of the mill site with reference to a natural object or permanent monument is 4063 feet north and 2494 feet west of the northeast corner of Section 5, T1S, R14E.
4. The locator hereby certifies that he has caused **CWM 13** Mill Site to be located in the following quarter(s): NW ¼, SW ¼ and SE ¼ of the NW ¼ of Section 32, Township 1 North, Range 14 East, Gila and Salt River Base and Meridian, Gila County, State of Arizona, Miami Mining District.

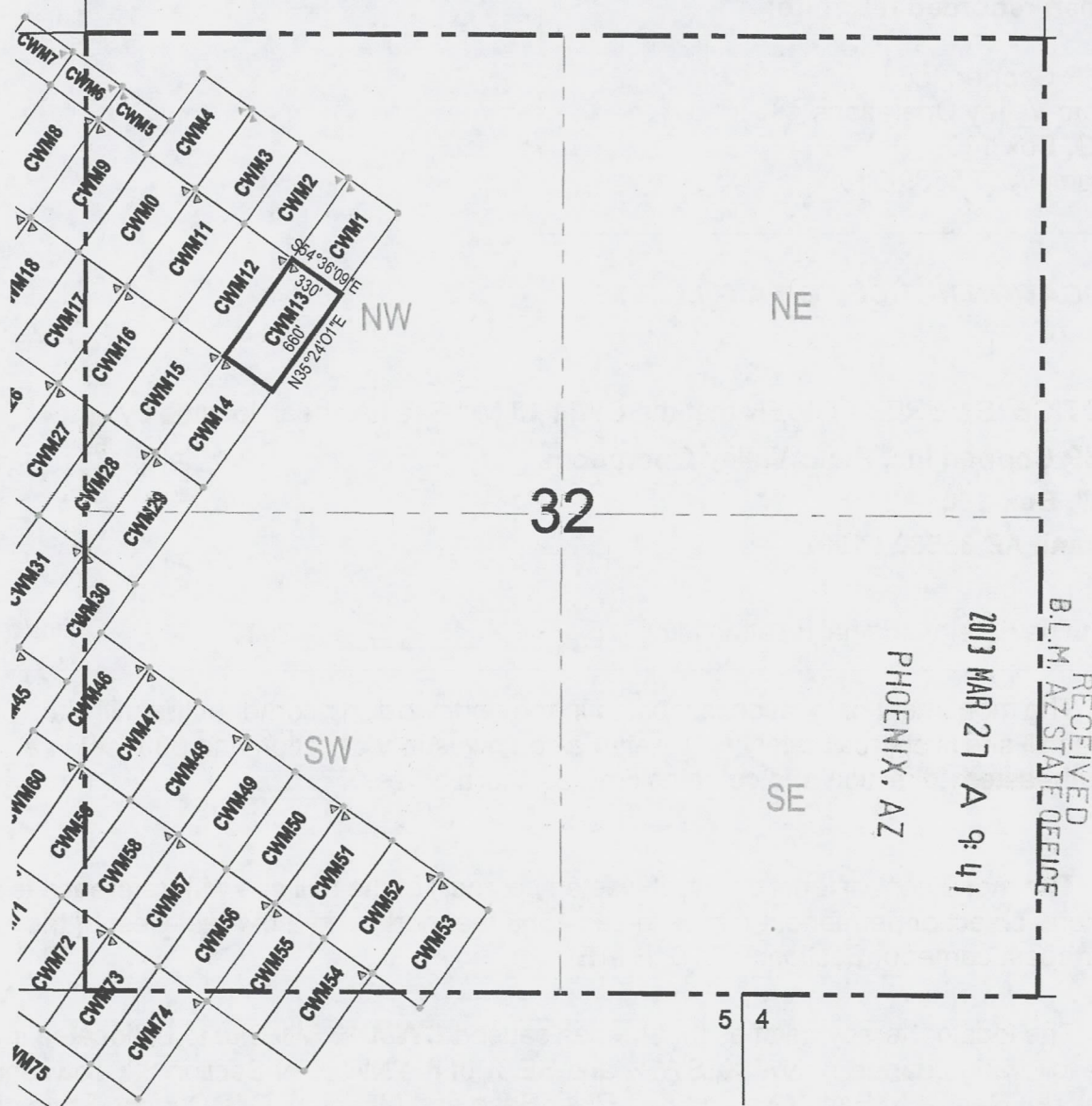
AMC422602

Dated this 27 day of Feb, 2013

BHP Copper, Inc. Pinto Valley Operations
Owner / Locator
P.O. Box 100
Miami, AZ 85539-0100

Robert Breen
Agent/Print & Sign 

MILLSITE CLAIM LOCATION MAP



RECEIVED
B.L.M. AZ STATE OFFICE
2013 MAR 27 A 9:41
PHOENIX, AZ

● Corner Posts ▲ Location Monuments Scale: 1"=1000'



1. The above map depicts the **CWM 13** Millsite Claim, which is located in the NW ¼, SW ¼ and SE ¼ of the NW ¼ of Section 32, Township 1 North, Range 14 East, Gila and Salt River Base and Meridian, Gila County, State of Arizona, Miami Mining District.
2. The type of corner and location monuments used are wood 2"x2"x48" posts and metal tags with location information written thereon.
3. The bearings and distances in degrees and feet between claim corners are as depicted on the above map.

A110422602

When recorded return to:

BHP Copper, Inc.
Pinto Valley Operations
P.O. Box 100
Miami, AZ 85539-0100

LOCATION NOTICE FOR A MILL SITE

NOTICE IS HEREBY GIVEN that the **CWM 14** Mill Site has been located by
BHP Copper, Inc. Pinto Valley Operations
P.O. Box 100
Miami, AZ 85539-0100

RECEIVED
B.L.M. AZ STATE OFFICE
2013 MAR 27 A 9:41
PHOENIX, AZ

1. The date of original location is: Feb 22, 2013.
2. The monument of location is located in the northwesterly corner of the mill site. The mill site is approximately 660 feet in a southwesterly direction and 330 feet in a southeasterly direction and contains 5 acres, more or less.
3. The monument of location (northwesterly corner) of the mill site with reference to a natural object or permanent monument is 3525 feet north and 2876 feet west of the northeast corner of Section 5, T1S, R14E.
4. The locator hereby certifies that he has caused **CWM 14** Mill Site to be located in the following quarter(s): SW $\frac{1}{4}$ of the NW $\frac{1}{4}$ of Section 32, Township 1 North, Range 14 East, Gila and Salt River Base and Meridian, Gila County, State of Arizona, Miami Mining District.

Dated this 22 day of Feb, 2013

BHP Copper, Inc. Pinto Valley Operations

Owner / Locator

P.O. Box 100

Miami, AZ 85539-0100

Robert Breen

Agent/Print & Sign

ANCI 22603

MILLSITE CLAIM LOCATION MAP



RECEIVED
 B.L.M. AZ STATE OFFICE
 2013 MAR 27 A 9:41
 PHOENIX, AZ

● Corner Posts ▲ Location Monuments Scale: 1"=1000'



1. The above map depicts the **CWM 14** Millsite Claim, which is located in the SW ¼ of the NW ¼ of Section 32, Township 1 North, Range 14 East, Gila and Salt River Base and Meridian, Gila County, State of Arizona, Miami Mining District.
2. The type of corner and location monuments used are wood 2"x2"x48" posts and metal tags with location information written thereon.
3. The bearings and distances in degrees and feet between claim corners are as depicted on the above map.

ANC422603

When recorded return to:

BHP Copper, Inc.
Pinto Valley Operations
P.O. Box 100
Miami, AZ 85539-0100

LOCATION NOTICE FOR A MILL SITE

NOTICE IS HEREBY GIVEN that the **CWM 15** Mill Site has been located by:

BHP Copper, Inc. Pinto Valley Operations
P.O. Box 100
Miami, AZ 85539-0100

RECEIVED
B.L.M. AZ STATE OFFICE
2013 MAR 27 A 9:41
PHOENIX, AZ

1. The date of original location is: Feb 22, 2013.
2. The monument of location is located in the northeasterly corner of the mill site. The mill site is approximately 660 feet in a southwesterly direction and 330 feet in a northwesterly direction and contains 5 acres, more or less.
3. The monument of location (northeasterly corner) of the mill site with reference to a natural object or permanent monument is 3525 feet north and 2876 feet west of the northeast corner of Section 5, T1S, R14E.
4. The locator hereby certifies that he has caused **CWM 15** Mill Site to be located in the following quarter(s): SW ¼ of the NW ¼ of Section 32, Township 1 North, Range 14 East, Gila and Salt River Base and Meridian, Gila County, State of Arizona, Miami Mining District.

Dated this 22 day of Feb, 2013

BHP Copper, Inc. Pinto Valley Operations

Owner / Locator

P.O. Box 100

Miami, AZ 85539-0100

Robert Breen

Agent/Print & Sign

AN10122604

MILLSITE CLAIM LOCATION MAP



RECEIVED
B.L.M. AZ STATE OFFICE
2013 MAR 27 A 9:41

PHOENIX, AZ

● Corner Posts ▲ Location Monuments Scale: 1"=1000'



1. The above map depicts the **CWM 15** Millsite Claim, which is located in the SW 1/4 of the NW 1/4 of Section 32, Township 1 North, Range 14 East, Gila and Salt River Base and Meridian, Gila County, State of Arizona, Miami Mining District.
2. The type of corner and location monuments used are wood 2"x2"x48" posts and metal tags with location information written thereon.
3. The bearings and distances in degrees and feet between claim corners are as depicted on the above map.

AN0422604

When recorded return to:

BHP Copper, Inc.
Pinto Valley Operations
P.O. Box 100
Miami, AZ 85539-0100

LOCATION NOTICE FOR A MILL SITE

NOTICE IS HEREBY GIVEN that the **CWM 16** Mill Site has been located by
BHP Copper, Inc. Pinto Valley Operations
P.O. Box 100
Miami, AZ 85539-0100

PHOENIX, AZ

2013 MAR 27 A 9:41


RECEIVED
B.L.M. AZ STATE OFFICE

1. The date of original location is: Feb 22, 2013.
2. The monument of location is located in the northwesterly corner of the mill site. The mill site is approximately 660 feet in a southwesterly direction and 330 feet in a southeasterly direction and contains 5 acres, more or less.
3. The monument of location (northwesterly corner) of the mill site with reference to a natural object or permanent monument is 3908 feet north and 3414 feet west of the northeast corner of Section 5, T1S, R14E.
4. The locator hereby certifies that he has caused **CWM 16** Mill Site to be located in the following quarter(s): SW ¼ of the NW ¼ of Section 32, and SE ¼ of the NE ¼ of Section 31, Township 1 North, Range 14 East, Gila and Salt River Base and Meridian, Gila County, State of Arizona, Miami Mining District.

Dated this 22 day of Feb, 2013

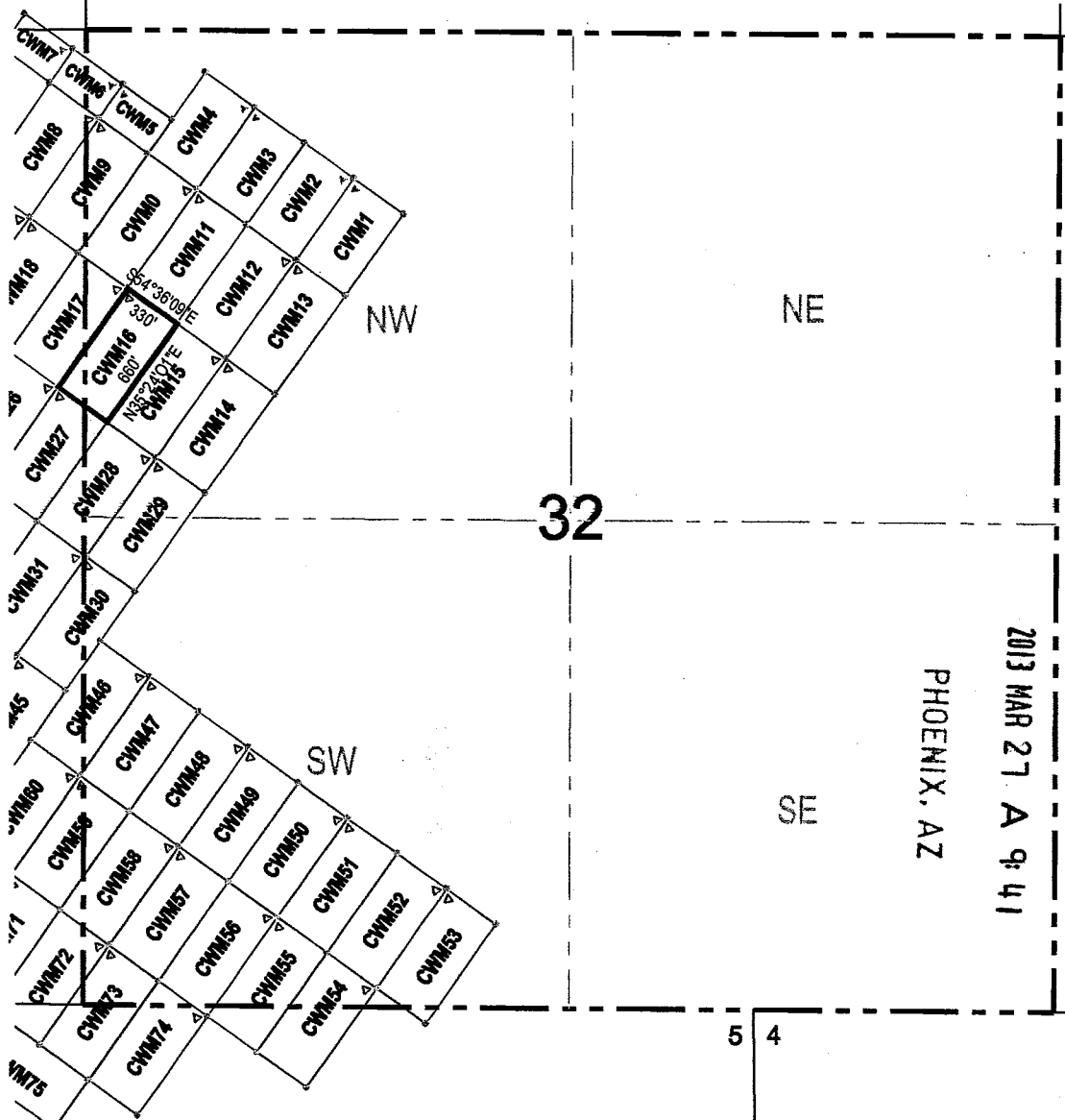
BHP Copper, Inc. Pinto Valley Operations
Owner / Locator
P.O. Box 100
Miami, AZ 85539-0100

Robert Breen
Agent/Print & Sign



AH0422605

MILLSITE CLAIM LOCATION MAP



RECEIVED
B.L.M. AZ STATE OFFICE
2013 MAR 27 A 9:41

● Corner Posts ▲ Location Monuments Scale: 1"=1000'



1. The above map depicts the **CWM 16** Millsite Claim, which is located in the SW ¼ of the NW ¼ of Section 32, and SE ¼ of the NE ¼ of Section 31, Township 1 North, Range 14 East, Gila and Salt River Base and Meridian, Gila County, State of Arizona, Miami Mining District.
2. The type of corner and location monuments used are wood 2"x2"x48" posts and metal tags with location information written thereon.
3. The bearings and distances in degrees and feet between claim corners are as depicted on the above map.

A110122605

When recorded return to:

BHP Copper, Inc.
Pinto Valley Operations
P.O. Box 100
Miami, AZ 85539-0100

LOCATION NOTICE FOR A MILL SITE

NOTICE IS HEREBY GIVEN that the **CWM 17** Mill Site has been located by
BHP Copper, Inc. Pinto Valley Operations
P.O. Box 100
Miami, AZ 85539-0100

PHOENIX, AZ

2013 MAR 27 A 9:41

RECEIVED
B.L.M. AZ STATE OFFICE

1. The date of original location is: Feb 22, 2013.
2. The monument of location is located in the northeasterly corner of the mill site. The mill site is approximately 660 feet in a southwesterly direction and 330 feet in a northwesterly direction and contains 5 acres, more or less.
3. The monument of location (northeasterly corner) of the mill site with reference to a natural object or permanent monument is 3908 feet north and 3414 feet west of the northeast corner of Section 5, T1S, R14E.
4. The locator hereby certifies that he has caused **CWM 17** Mill Site to be located in the following quarter(s): SW ¼ and NW ¼ of the NW ¼ of Section 32, and SE ¼ and NE ¼ of the NE ¼ of Section 31, Township 1 North, Range 14 East, Gila and Salt River Base and Meridian, Gila County, State of Arizona, Miami Mining District.

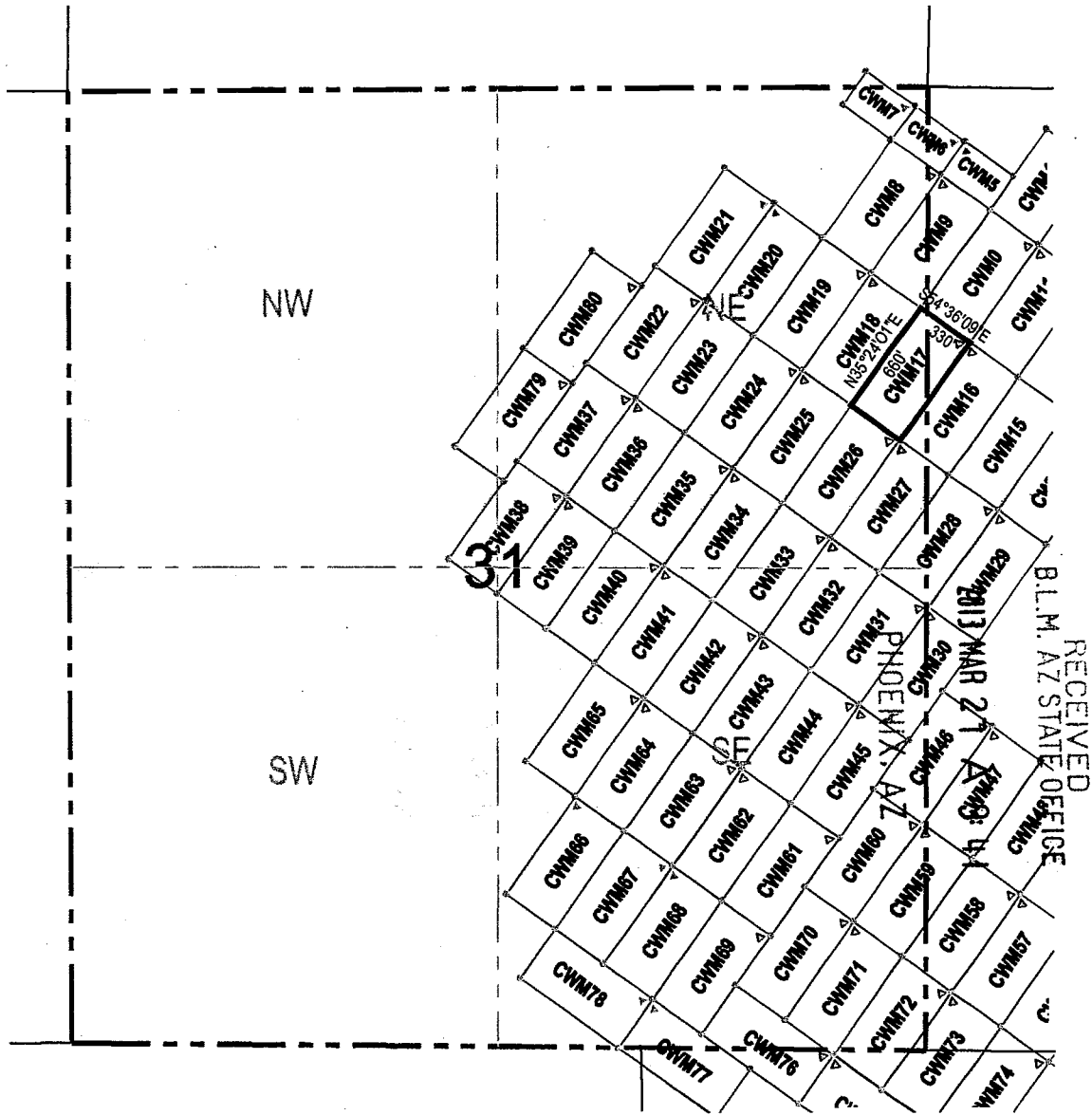
Dated this 22 day of Feb, 2013

BHP Copper, Inc. Pinto Valley Operations
Owner / Locator
P.O. Box 100
Miami, AZ 85539-0100

Robert Breen
Agent/Print & Sign

APC0422606

LODE CLAIM LOCATION MAP



Corner Posts
 Location Monuments
 Scale: 1"=1000'



1. The above map depicts the **CWM 17** Millsite Claim, which is located in the SW ¼ and NW ¼ of the NW ¼ of Section 32, and SE ¼ and NE ¼ of the NE ¼ of Section 31, Township 1 North, Range 14 East, Gila and Salt River Base and Meridian, Gila County, State of Arizona, Miami Mining District.
2. The type of corner and location monuments used are wood 2"x2"x48" posts and metal tags with location information written thereon.
3. The bearings and distances in degrees and feet between claim corners are as depicted on the above map.

RECEIVED
 B.L.M. AZ STATE OFFICE
 2013 MAR 21 AM 8:41
 PHOENIX, AZ

ANCH22606

When recorded return to:

BHP Copper, Inc.
Pinto Valley Operations
P.O. Box 100
Miami, AZ 85539-0100

LOCATION NOTICE FOR A MILL SITE


NOTICE IS HEREBY GIVEN that the **CWM 18** Mill Site has been located by
BHP Copper, Inc. Pinto Valley Operations
P.O. Box 100
Miami, AZ 85539-0100

RECEIVED
B.L.M. AZ STATE OFFICE
2013 MAR 27 A 9:41
PHOENIX, AZ

1. The date of original location is: Feb 22, 2013.
2. The monument of location is located in the northwesterly corner of the mill site. The mill site is approximately 660 feet in a southwesterly direction and 330 feet in a southeasterly direction and contains 5 acres, more or less.
3. The monument of location (northwesterly corner) of the mill site with reference to a natural object or permanent monument is 4290 feet north and 3952 feet west of the northeast corner of Section 5, T1S, R14E.
4. The locator hereby certifies that he has caused **CWM 18** Mill Site to be located in the following quarter(s): NE ¼ and SE ¼ of the NE ¼ of Section 31, Township 1 North, Range 14 East, Gila and Salt River Base and Meridian, Gila County, State of Arizona, Miami Mining District.

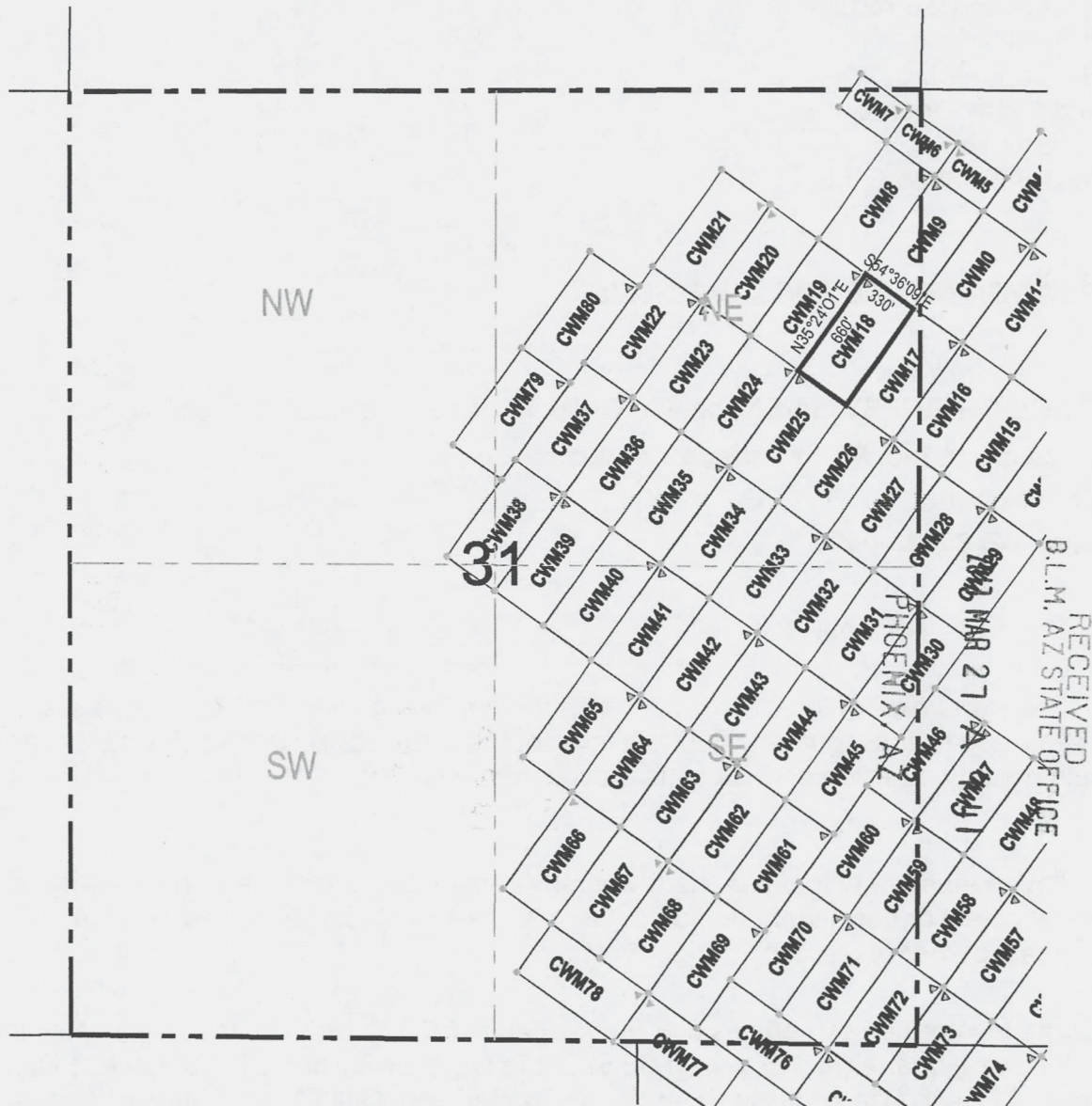
Dated this 22 day of Feb, 2013

BHP Copper, Inc. Pinto Valley Operations
Owner / Locator
P.O. Box 100
Miami, AZ 85539-0100

Robert Breen
Agent/Print & Sign 

ANCI22607

LODE CLAIM LOCATION MAP



● Corner Posts ▲ Location Monuments Scale: 1"=1000'



1. The above map depicts the **CWM 18** Millsite Claim, which is located in the NE ¼ and SE ¼ of the NE ¼ of Section 31, Township 1 North, Range 14 East, Gila and Salt River Base and Meridian, Gila County, State of Arizona, Miami Mining District.
2. The type of corner and location monuments used are wood 2"x2"x48" posts and metal tags with location information written thereon.
3. The bearings and distances in degrees and feet between claim corners are as depicted on the above map.

RECEIVED
B.L.M. AZ STATE OFFICE
MAR 27 1966
PHOENIX AZ

ANCL422607

When recorded return to:

BHP Copper, Inc.
Pinto Valley Operations
P.O. Box 100
Miami, AZ 85539-0100

LOCATION NOTICE FOR A MILL SITE


NOTICE IS HEREBY GIVEN that the **CWM 19** Mill Site has been located by
BHP Copper, Inc. Pinto Valley Operations
P.O. Box 100
Miami, AZ 85539-0100

RECEIVED
B.L.M. AZ STATE OFFICE
2013 MAR 27 A 9:41
PHOENIX, AZ

1. The date of original location is: Feb 22, 2013.
2. The monument of location is located in the northeasterly corner of the mill site. The mill site is approximately 660 feet in a southwesterly direction and 330 feet in a northwesterly direction and contains 5 acres, more or less.
3. The monument of location (northeasterly corner) of the mill site with reference to a natural object or permanent monument is 4290 feet north and 3952 feet west of the northeast corner of Section 5, T1S, R14E.
4. The locator hereby certifies that he has caused **CWM 19** Mill Site to be located in the following quarter(s): NE ¼ and SE ¼ of the NE ¼ of Section 31, Township 1 North, Range 14 East, Gila and Salt River Base and Meridian, Gila County, State of Arizona, Miami Mining District.

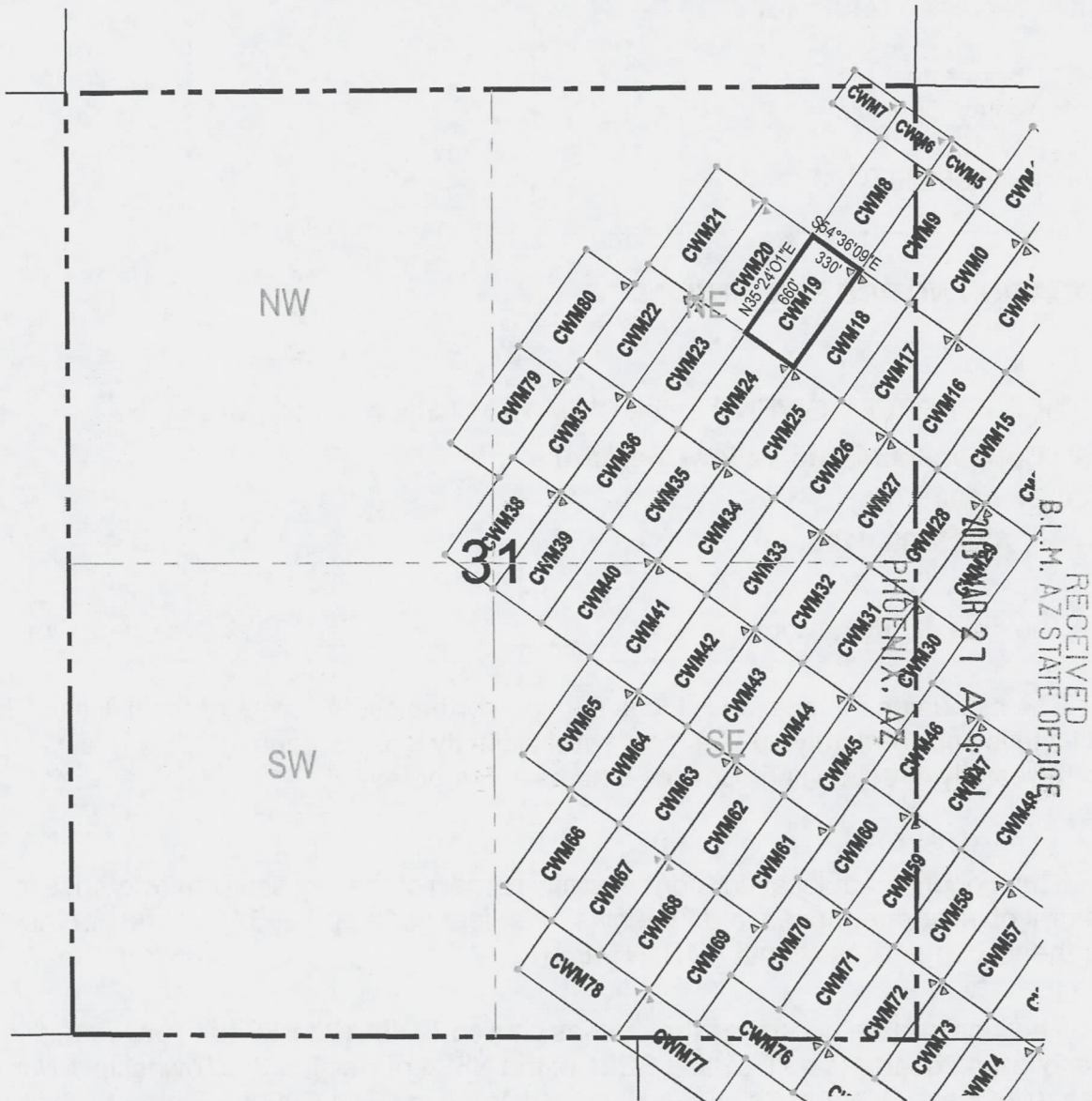
Dated this 22 day of Feb, 2013

BHP Copper, Inc. Pinto Valley Operations
Owner / Locator
P.O. Box 100
Miami, AZ 85539-0100

Robert Breen
Agent/Print & Sign 

AMC122608

LODE CLAIM LOCATION MAP



● Corner Posts ▲ Location Monuments Scale: 1"=1000'



1. The above map depicts the **CWM 19** Millsite Claim, which is located in the NE ¼ and SE ¼ of the NE ¼ of Section 31, Township 1 North, Range 14 East, Gila and Salt River Base and Meridian, Gila County, State of Arizona, Miami Mining District.
2. The type of corner and location monuments used are wood 2"x2"x48" posts and metal tags with location information written thereon.
3. The bearings and distances in degrees and feet between claim corners are as depicted on the above map.

RECEIVED
 B.L.M. AZ STATE OFFICE
 MAR 27 10 51 AM '05
 PHOENIX, AZ

ANCH 22608

When recorded return to:

BHP Copper, Inc.
Pinto Valley Operations
P.O. Box 100
Miami, AZ 85539-0100

RECEIVED
B.L.M. AZ STATE OFFICE

2013 MAR 27 A 9:41

PHOENIX, AZ

LOCATION NOTICE FOR A MILL SITE

NOTICE IS HEREBY GIVEN that the **CWM 20** Mill Site has been located by:

BHP Copper, Inc. Pinto Valley Operations
P.O. Box 100
Miami, AZ 85539-0100

1. The date of original location is: Feb 19, 2013.

2. The monument of location is located in the northwesterly corner of the mill site. The mill site is approximately 660 feet in a southwesterly direction and 330 feet in a southeasterly direction and contains 5 acres, more or less.

3. The monument of location (northwesterly corner) of the mill site with reference to a natural object or permanent monument is 4672 feet north and 4490 feet west of the northeast corner of Section 5, T1S, R14E.

4. The locator hereby certifies that he has caused **CWM 20** Mill Site to be located in the following quarter(s): NE ¼, NW ¼ and SE ¼ of the NE ¼ of Section 31, Township 1 North, Range 14 East, Gila and Salt River Base and Meridian, Gila County, State of Arizona, Miami Mining District.

Dated this 19 day of Feb, 2013

BHP Copper, Inc. Pinto Valley Operations

Owner / Locator

P.O. Box 100

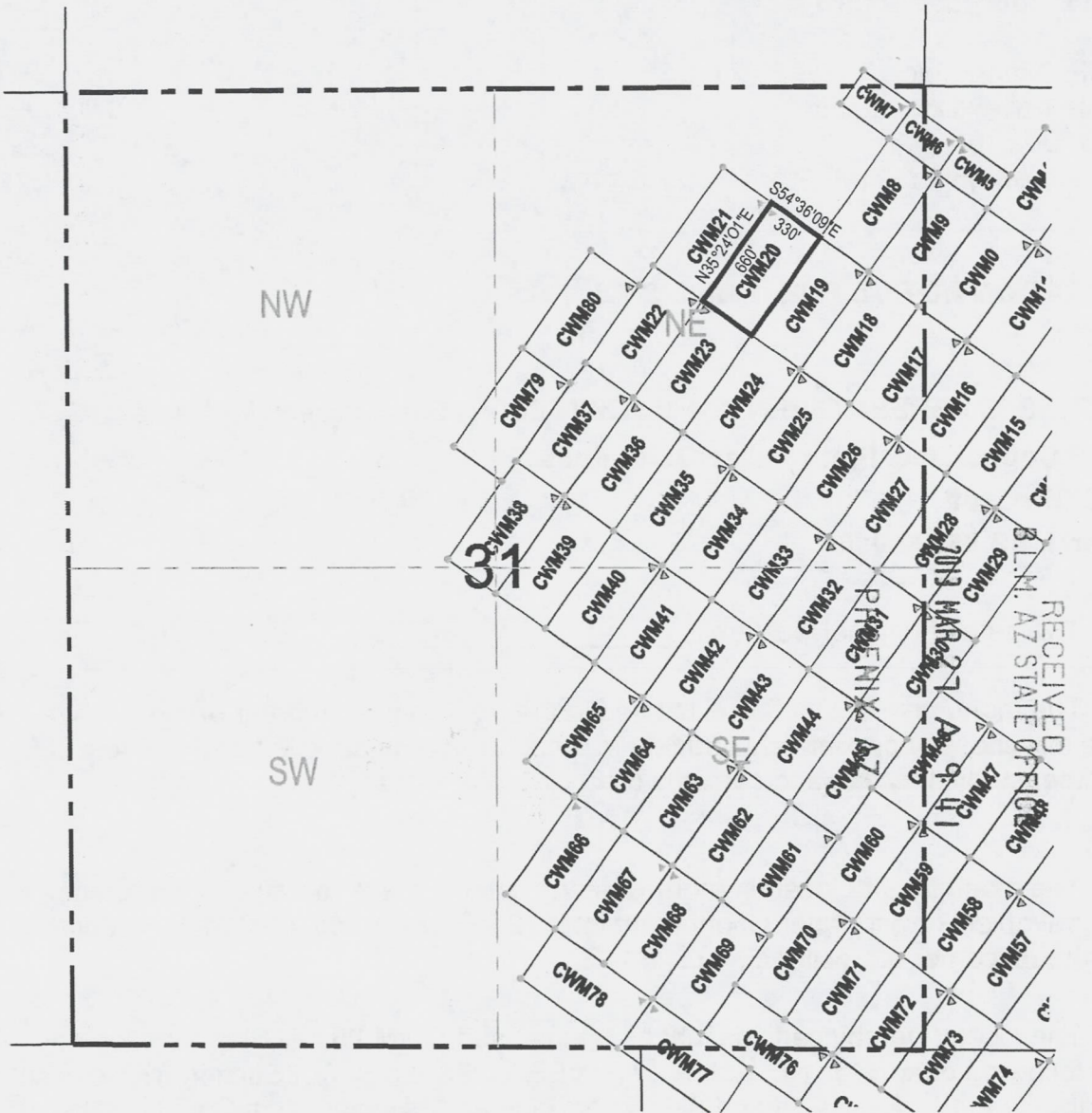
Miami, AZ 85539-0100

Robert Breen

Agent/Print & Sign

ANCI 22609

LODE CLAIM LOCATION MAP



● Corner Posts ▲ Location Monuments Scale: 1"=1000'



1. The above map depicts the **CWM 20** Millsite Claim, which is located in the NE ¼, NW ¼ and SE ¼ of the NE ¼ of Section 31, Township 1 North, Range 14 East, Gila and Salt River Base and Meridian, Gila County, State of Arizona, Miami Mining District.
2. The type of corner and location monuments used are wood 2"x2"x48" posts and metal tags with location information written thereon.
3. The bearings and distances in degrees and feet between claim corners are as depicted on the above map.

RECEIVED
B.L.M. AZ STATE OFFICE
JUN 13 1994
9:41
ANCh22609

When recorded return to:

BHP Copper, Inc.
Pinto Valley Operations
P.O. Box 100
Miami, AZ 85539-0100

LOCATION NOTICE FOR A MILL SITE

NOTICE IS HEREBY GIVEN that the **CWM 21** Mill Site has been located by:

BHP Copper, Inc. Pinto Valley Operations
P.O. Box 100
Miami, AZ 85539-0100

RECEIVED
B.L.M. AZ STATE OFFICE
2013 MAR 27 A 9:41
PHOENIX, AZ

1. The date of original location is: Feb 19, 2013.

2. The monument of location is located in the northeasterly corner of the mill site. The mill site is approximately 660 feet in a southwesterly direction and 330 feet in a northwesterly direction and contains 5 acres, more or less.

3. The monument of location (northeasterly corner) of the mill site with reference to a natural object or permanent monument is 4672 feet north and 4490 feet west of the northeast corner of Section 5, T1S, R14E.

4. The locator hereby certifies that he has caused **CWM 21** Mill Site to be located in the following quarter(s): NE ¼ and NW ¼ of the NE ¼ of Section 31, Township 1 North, Range 14 East, Gila and Salt River Base and Meridian, Gila County, State of Arizona, Miami Mining District.

Dated this 19 day of Feb, 2013

BHP Copper, Inc. Pinto Valley Operations

Owner / Locator

P.O. Box 100

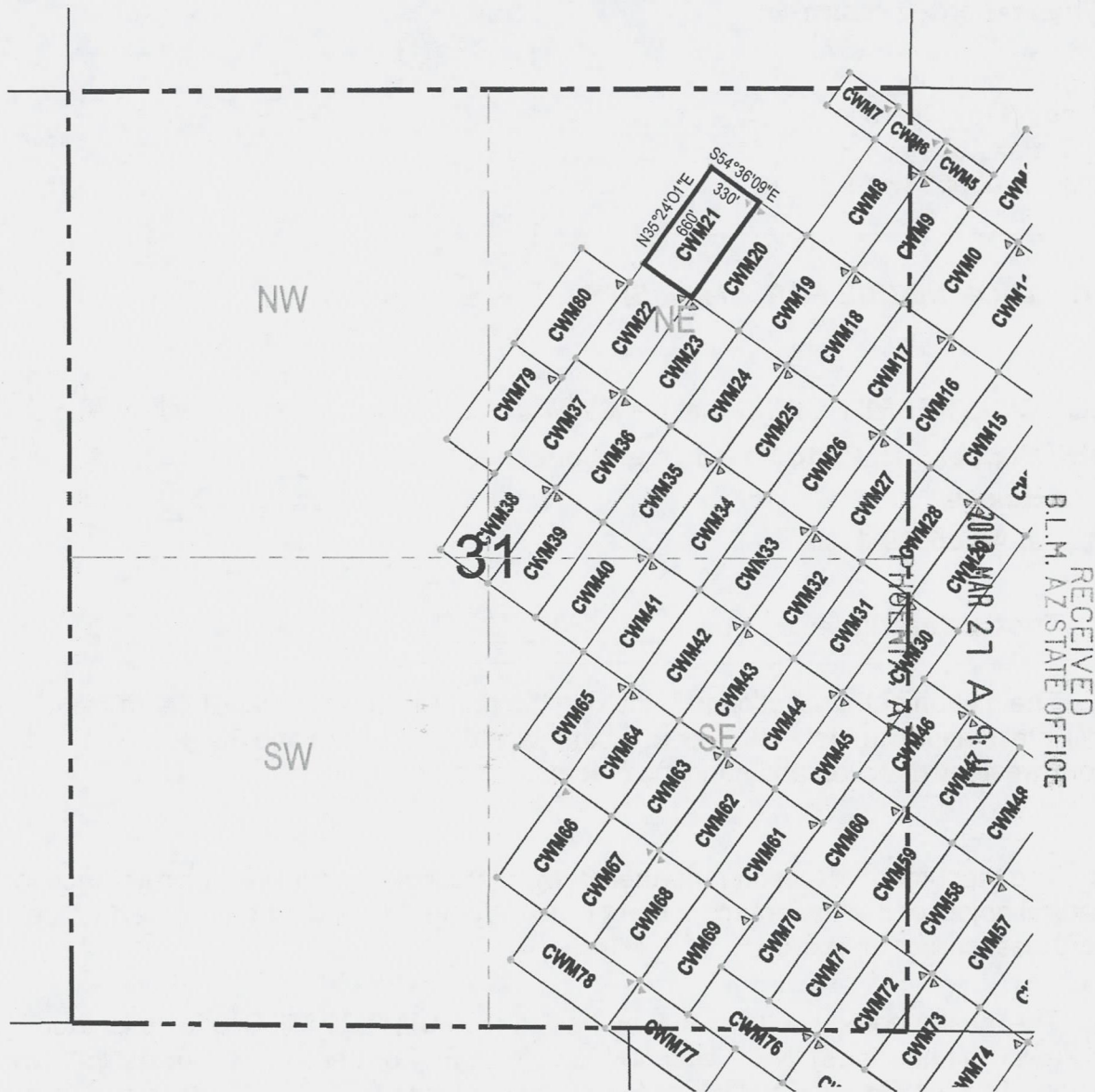
Miami, AZ 85539-0100

Robert Breen

Agent/Print & Sign

ANCH 22610

LODE CLAIM LOCATION MAP



RECEIVED
B.L.M. AZ STATE OFFICE
2018 MAR 27 A 9:11

● Corner Posts ▲ Location Monuments Scale: 1"=1000'

1. The above map depicts the **CWM 21** Millsite Claim, which is located in the NE ¼ and NW ¼ of the NE ¼ of Section 31, Township 1 North, Range 14 East, Gila and Salt River Base and Meridian, Gila County, State of Arizona, Miami Mining District.
2. The type of corner and location monuments used are wood 2"x2"x48" posts and metal tags with location information written thereon.
3. The bearings and distances in degrees and feet between claim corners are as depicted on the above map.

A11C1422610

When recorded return to:
BHP Copper, Inc.
Pinto Valley Operations
P.O. Box 100
Miami, AZ 85539-0100

LOCATION NOTICE FOR A MILL SITE

NOTICE IS HEREBY GIVEN that the **CWM 22** Mill Site has been located by:
BHP Copper, Inc. Pinto Valley Operations
P.O. Box 100
Miami, AZ 85539-0100

RECEIVED
B.L.M. AZ STATE OFFICE
2013 MAR 27 A 9:41
PHOENIX, AZ

1. The date of original location is: Feb 19, 2013.
2. The monument of location is located in the northeasterly corner of the mill site. The mill site is approximately 660 feet in a southwesterly direction and 330 feet in a northwesterly direction and contains 5 acres, more or less.
3. The monument of location (northeasterly corner) of the mill site with reference to a natural object or permanent monument is 4134 feet north and 4873 feet west of the northeast corner of Section 5, T1S, R14E.
4. The locator hereby certifies that he has caused **CWM 22** Mill Site to be located in the following quarter(s): NW ¼ and SW ¼ of the NE ¼ of Section 31, Township 1 North, Range 14 East, Gila and Salt River Base and Meridian, Gila County, State of Arizona, Miami Mining District.

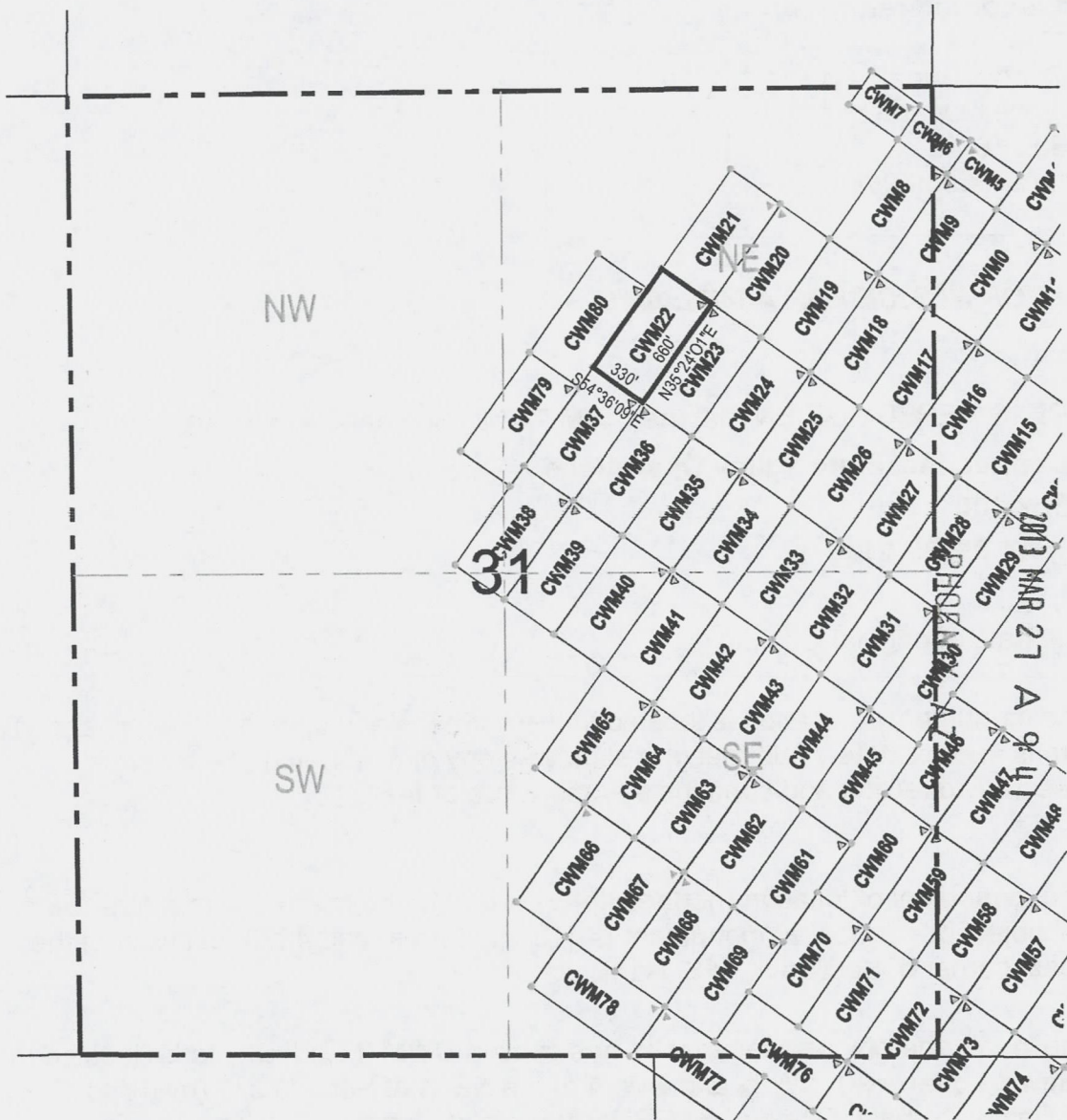
Dated this 19 day of Feb, 2013

BHP Copper, Inc. Pinto Valley Operations
Owner / Locator
P.O. Box 100
Miami, AZ 85539-0100

Robert Breen
Agent/Print & Sign 

AN0422611

LODE CLAIM LOCATION MAP



● Corner Posts ▲ Location Monuments Scale: 1"=1000'



RECEIVED
B.L.M. AZ STATE OFFICE

2013 MAR 27 A 9:41
PHOENIX, AZ

A110422611

1. The above map depicts the **CWM 22** Millsite Claim, which is located in the NW ¼ and SW ¼ of the NE ¼ of Section 31, Township 1 North, Range 14 East, Gila and Salt River Base and Meridian, Gila County, State of Arizona, Miami Mining District.
2. The type of corner and location monuments used are wood 2"x2"x48" posts and metal tags with location information written thereon.
3. The bearings and distances in degrees and feet between claim corners are as depicted on the above map.

When recorded return to:

BHP Copper, Inc.
Pinto Valley Operations
P.O. Box 100
Miami, AZ 85539-0100

LOCATION NOTICE FOR A MILL SITE

NOTICE IS HEREBY GIVEN that the **CWM 23** Mill Site has been located by:

BHP Copper, Inc. Pinto Valley Operations
P.O. Box 100
Miami, AZ 85539-0100

RECEIVED
B.L.M. AZ STATE OFFICE
2013 MAR 27 A 9:41
PHOENIX, AZ

1. The date of original location is: Feb 19, 2013.

2. The monument of location is located in the northwesterly corner of the mill site. The mill site is approximately 660 feet in a southwesterly direction and 330 feet in a southeasterly direction and contains 5 acres, more or less.

3. The monument of location (northwesterly corner) of the mill site with reference to a natural object or permanent monument is 4134 feet north and 4873 feet west of the northeast corner of Section 5, T1S, R14E.

4. The locator hereby certifies that he has caused **CWM 23** Mill Site to be located in the following quarter(s): NW ¼, SW ¼, SE ¼ and NE ¼ of the NE ¼ of Section 31, Township 1 North, Range 14 East, Gila and Salt River Base and Meridian, Gila County, State of Arizona, Miami Mining District.

Dated this 19 day of Feb, 2013

BHP Copper, Inc. Pinto Valley Operations

Owner / Locator

P.O. Box 100

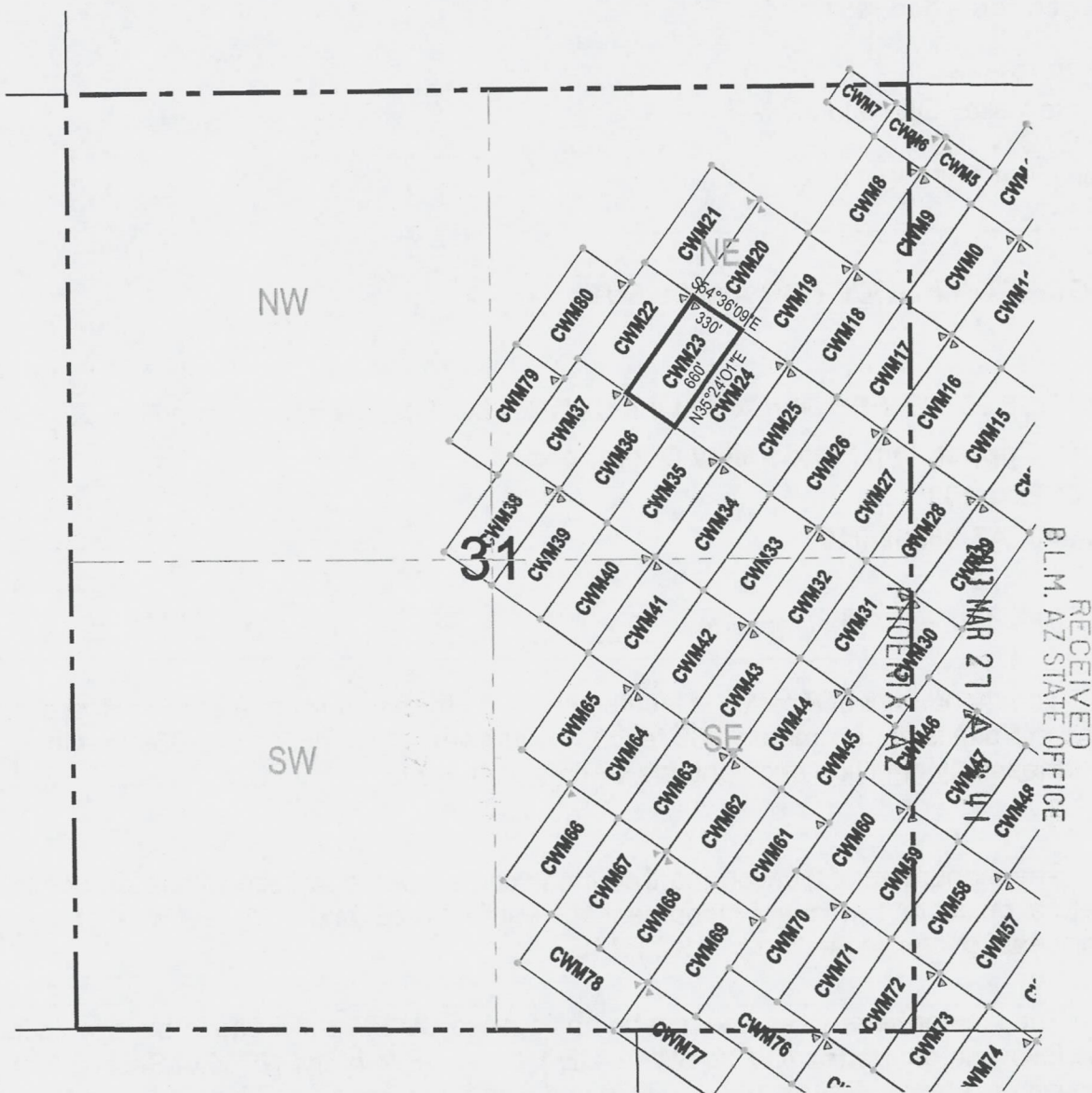
Miami, AZ 85539-0100

Robert Breen

Agent/Print & Sign

AN0122612

LODE CLAIM LOCATION MAP



● Corner Posts ▲ Location Monuments Scale: 1"=1000'

RECEIVED
B.L.M. AZ STATE OFFICE



1. The above map depicts the **CWM 23** Millsite Claim, which is located in the NW ¼, SW ¼, SE ¼ and NE ¼ of the NE ¼ of Section 31, Township 1 North, Range 14 East, Gila and Salt River Base and Meridian, Gila County, State of Arizona, Miami Mining District.
2. The type of corner and location monuments used are wood 2"x2"x48" posts and metal tags with location information written thereon.
3. The bearings and distances in degrees and feet between claim corners are as depicted on the above map.

ANCI22612

When recorded return to:

BHP Copper, Inc.
Pinto Valley Operations
P.O. Box 100
Miami, AZ 85539-0100

LOCATION NOTICE FOR A MILL SITE

NOTICE IS HEREBY GIVEN that the **CWM 24** Mill Site has been located by:

BHP Copper, Inc. Pinto Valley Operations
P.O. Box 100
Miami, AZ 85539-0100

PHOENIX, AZ

2013 MAR 27 A 9:41

RECEIVED
B.L.M. AZ STATE OFFICE

1. The date of original location is: Feb 19, 2013.

2. The monument of location is located in the northeasterly corner of the mill site. The mill site is approximately 660 feet in a southwesterly direction and 330 feet in a northwesterly direction and contains 5 acres, more or less.

3. The monument of location (northeasterly corner) of the mill site with reference to a natural object or permanent monument is 3752 feet north and 4335 feet west of the northeast corner of Section 5, T1S, R14E.

4. The locator hereby certifies that he has caused **CWM 24** Mill Site to be located in the following quarter(s): SE ¼ and SW ¼ of the NE ¼ of Section 31, Township 1 North, Range 14 East, Gila and Salt River Base and Meridian, Gila County, State of Arizona, Miami Mining District.

Dated this 19 day of Feb, 2013

BHP Copper, Inc. Pinto Valley Operations

Owner / Locator

P.O. Box 100

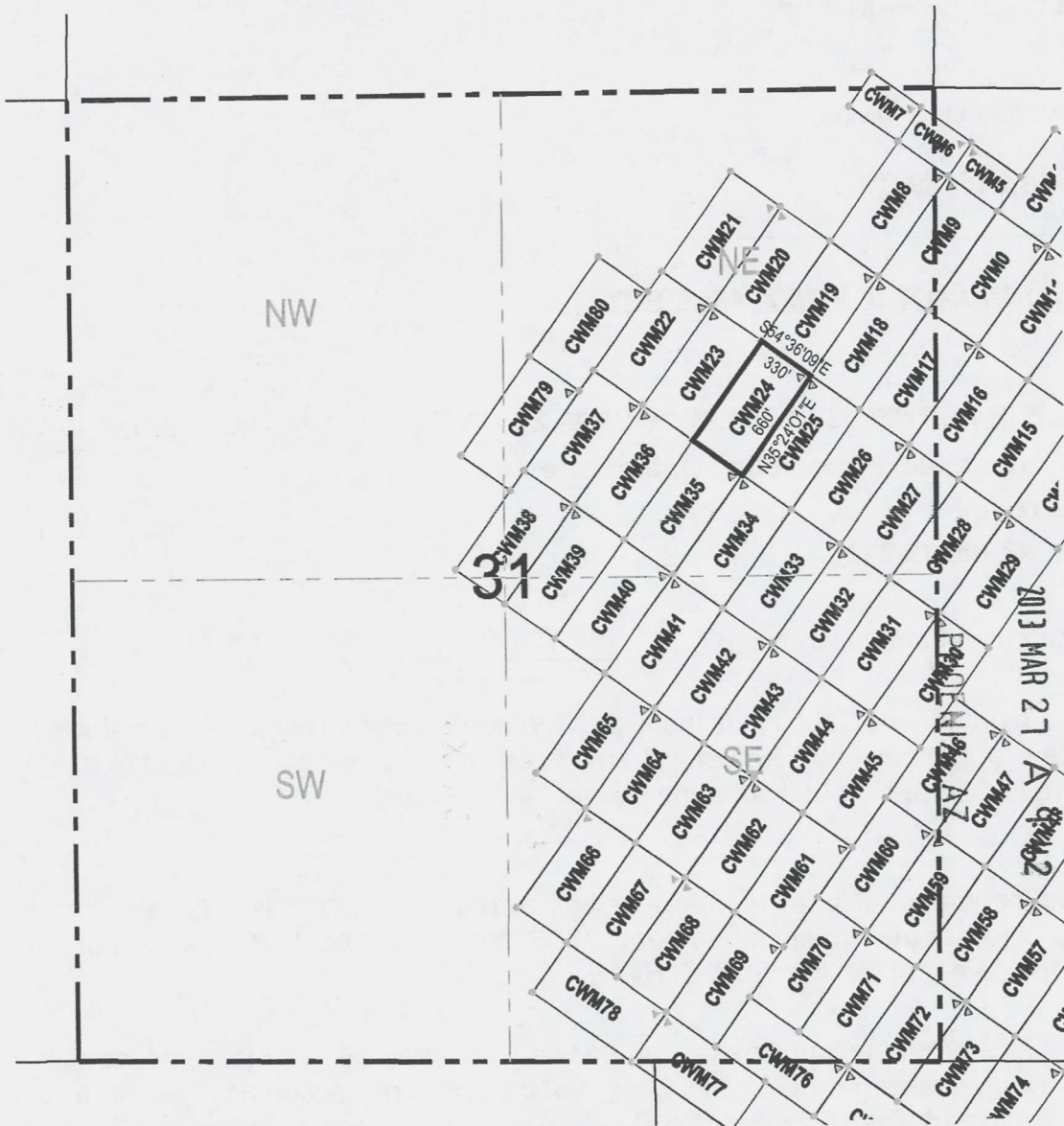
Miami, AZ 85539-0100

Robert Breen

Agent/Print & Sign

ANCH22613

LODE CLAIM LOCATION MAP



● Corner Posts ▲ Location Monuments Scale: 1"=1000'



RECEIVED
B.L.M. AZ STATE OFFICE

2013 MAR 27

AMC422613

1. The above map depicts the **CWM 24** Millsite Claim, which is located in the SE 1/4 and SW ¼ of the NE ¼ of Section 31, Township 1 North, Range 14 East, Gila and Salt River Base and Meridian, Gila County, State of Arizona, Miami Mining District.
2. The type of corner and location monuments used are wood 2"x2"x48" posts and metal tags with location information written thereon.
3. The bearings and distances in degrees and feet between claim corners are as depicted on the above map.

When recorded return to:

BHP Copper, Inc.
Pinto Valley Operations
P.O. Box 100
Miami, AZ 85539-0100

LOCATION NOTICE FOR A MILL SITE

NOTICE IS HEREBY GIVEN that the **CWM 25** Mill Site has been located by
BHP Copper, Inc. Pinto Valley Operations
P.O. Box 100
Miami, AZ 85539-0100

RECEIVED
B.L.M. AZ STATE OFFICE
2013 MAR 27 A 9:42
PHOENIX, AZ

1. The date of original location is: Feb 19, 2013.
2. The monument of location is located in the northwesterly corner of the mill site. The mill site is approximately 660 feet in a southwesterly direction and 330 feet in a southeasterly direction and contains 5 acres, more or less.
3. The monument of location (northwesterly corner) of the mill site with reference to a natural object or permanent monument is 3752 feet north and 4335 feet west of the northeast corner of Section 5, T1S, R14E.
4. The locator hereby certifies that he has caused **CWM 25** Mill Site to be located in the following quarter(s): SE ¼ of the NE ¼ of Section 31, Township 1 North, Range 14 East, Gila and Salt River Base and Meridian, Gila County, State of Arizona, Miami Mining District.

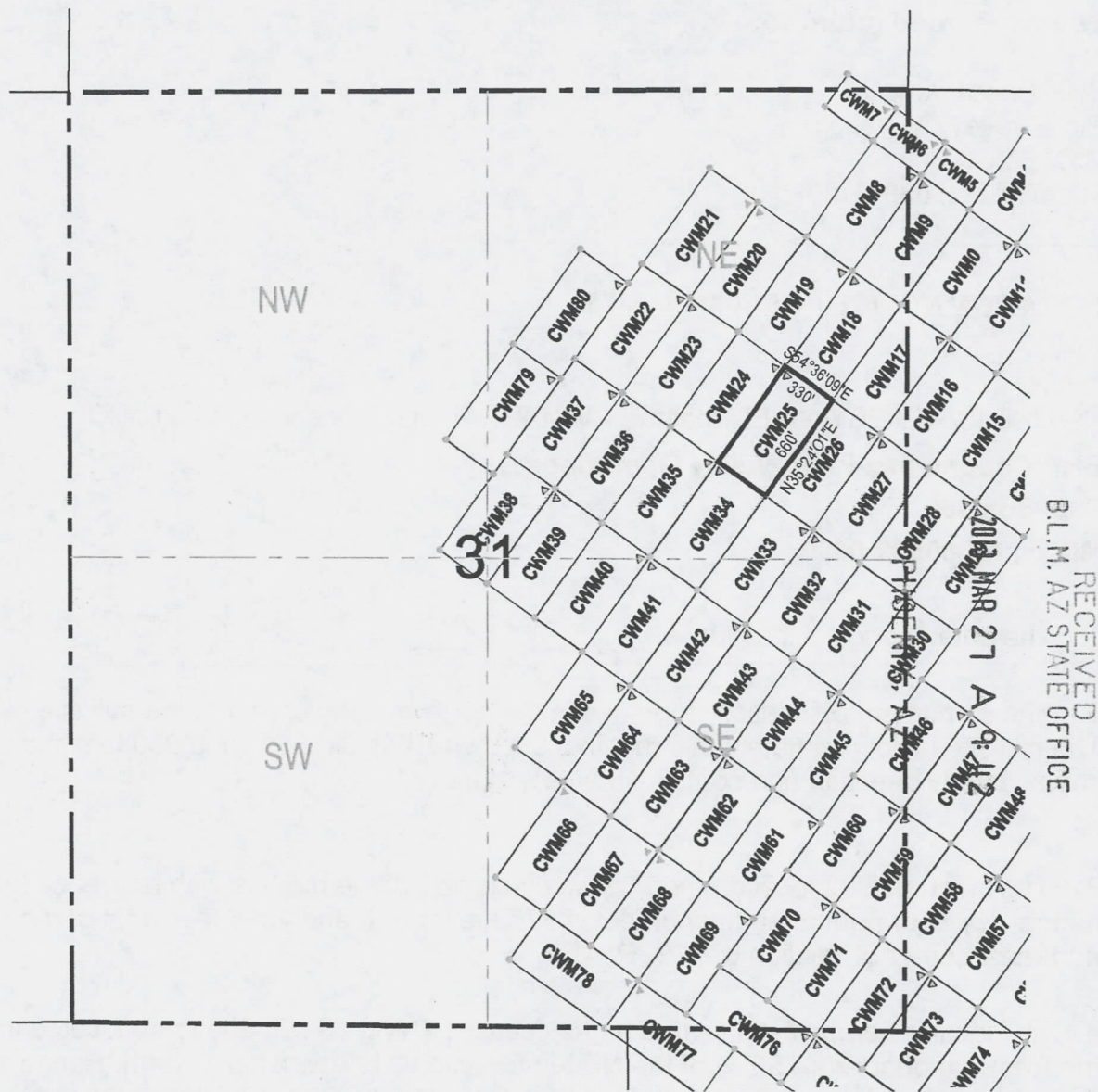
Dated this 19 day of Feb, 2013

BHP Copper, Inc. Pinto Valley Operations
Owner / Locator
P.O. Box 100
Miami, AZ 85539-0100

Robert Breen 
Agent/Print & Sign

ANCH22614

LODE CLAIM LOCATION MAP



RECEIVED
B.L.M. AZ STATE OFFICE

2013 MAR 27 A 9:12

● Corner Posts ▲ Location Monuments Scale: 1"=1000'



1. The above map depicts the **CWM 25** Millsite Claim, which is located in the SE 1/4 of the NE ¼ of Section 31, Township 1 North, Range 14 East, Gila and Salt River Base and Meridian, Gila County, State of Arizona, Miami Mining District.
2. The type of corner and location monuments used are wood 2"x2"x48" posts and metal tags with location information written thereon.
3. The bearings and distances in degrees and feet between claim corners are as depicted on the above map.

ANCI422614

When recorded return to:
BHP Copper, Inc.
Pinto Valley Operations
P.O. Box 100
Miami, AZ 85539-0100

LOCATION NOTICE FOR A MILL SITE

NOTICE IS HEREBY GIVEN that the **CWM 26** Mill Site has been located by
BHP Copper, Inc. Pinto Valley Operations
P.O. Box 100
Miami, AZ 85539-0100

RECEIVED
B.L.M. AZ STATE OFFICE
2013 MAR 27 A 9:42
PHOENIX, AZ

1. The date of original location is: Feb 19, 2013.
2. The monument of location is located in the northeasterly corner of the mill site. The mill site is approximately 660 feet in a southwesterly direction and 330 feet in a northwesterly direction and contains 5 acres, more or less.
3. The monument of location (northeasterly corner) of the mill site with reference to a natural object or permanent monument is 3370 feet north and 3797 feet west of the northeast corner of Section 5, T1S, R14E.
4. The locator hereby certifies that he has caused **CWM 26** Mill Site to be located in the following quarter(s): SE ¼ of the NE ¼ of Section 31, Township 1 North, Range 14 East, Gila and Salt River Base and Meridian, Gila County, State of Arizona, Miami Mining District.

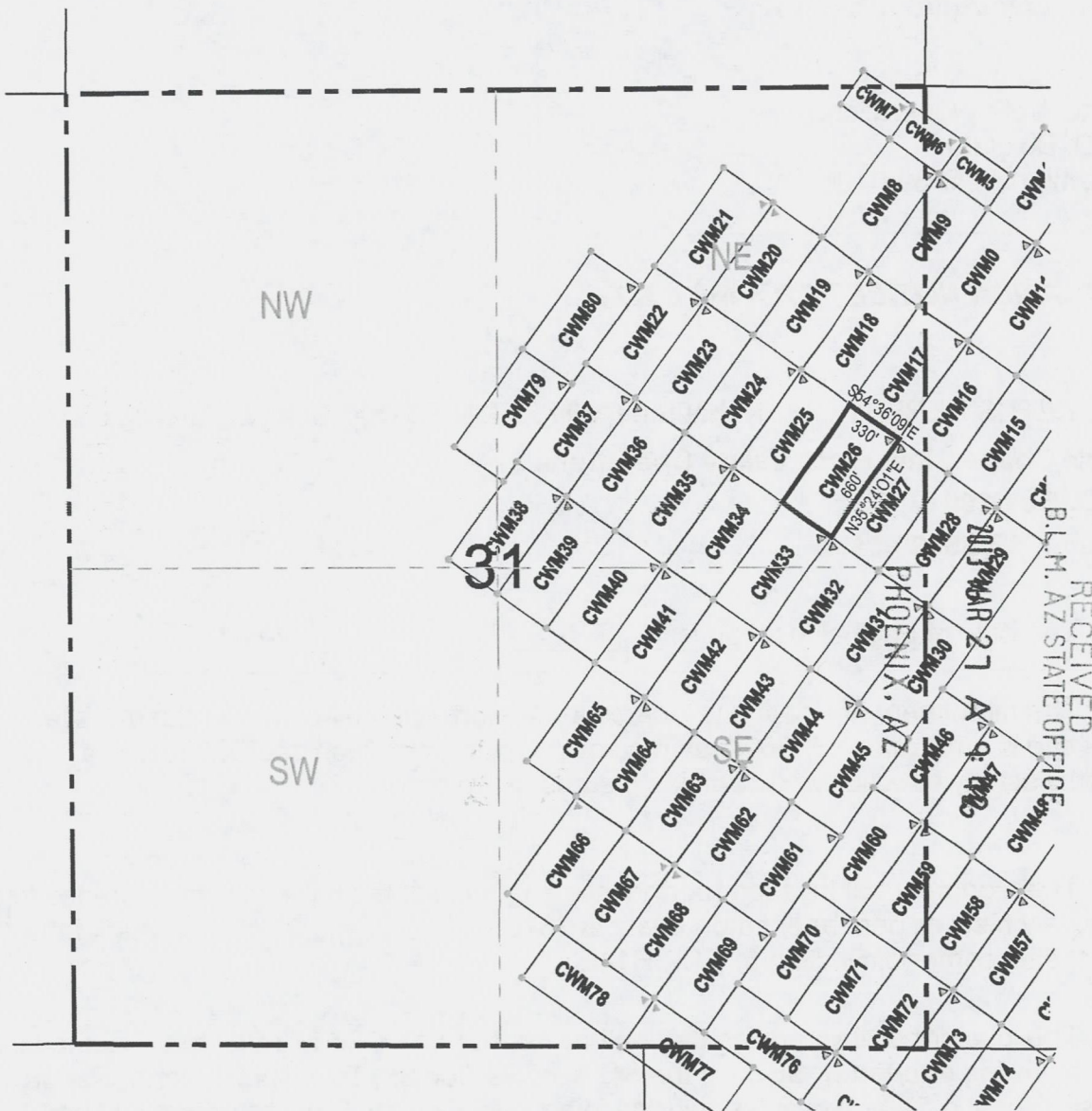
Dated this 19 day of Feb, 2013

BHP Copper, Inc. Pinto Valley Operations
Owner / Locator
P.O. Box 100
Miami, AZ 85539-0100

Robert Breen
Agent/Print & Sign 

AI10122615

LODE CLAIM LOCATION MAP



● Corner Posts ▲ Location Monuments Scale: 1"=1000'



1. The above map depicts the **CWM 26** Millsite Claim, which is located in the SE 1/4 of the NE ¼ of Section 31, Township 1 North, Range 14 East, Gila and Salt River Base and Meridian, Gila County, State of Arizona, Miami Mining District.
2. The type of corner and location monuments used are wood 2"x2"x48" posts and metal tags with location information written thereon.
3. The bearings and distances in degrees and feet between claim corners are as depicted on the above map.

RECEIVED
 B. I. M. AZ STATE OFFICE
 PHOENIX, AZ
 MAR 27 10:47 AM '03

AN10422615

When recorded return to:

BHP Copper, Inc.
Pinto Valley Operations
P.O. Box 100
Miami, AZ 85539-0100

LOCATION NOTICE FOR A MILL SITE

NOTICE IS HEREBY GIVEN that the **CWM 27** Mill Site has been located by
BHP Copper, Inc. Pinto Valley Operations
P.O. Box 100
Miami, AZ 85539-0100

RECEIVED
B.L.M. AZ STATE OFFICE
2013 MAR 27 A 9:42
PHOENIX, AZ

1. The date of original location is: Feb 19, 2013.
2. The monument of location is located in the northwesterly corner of the mill site. The mill site is approximately 660 feet in a southwesterly direction and 330 feet in a southeasterly direction and contains 5 acres, more or less.
3. The monument of location (northwesterly corner) of the mill site with reference to a natural object or permanent monument is 3370 feet north and 3797 feet west of the northeast corner of Section 5, T1S, R14E.
4. The locator hereby certifies that he has caused **CWM 27** Mill Site to be located in the following quarter(s): SE ¼ of the NE ¼ of Section 31, and SW ¼ of the NW ¼ of Section 32, Township 1 North, Range 14 East, Gila and Salt River Base and Meridian, Gila County, State of Arizona, Miami Mining District.

Dated this 19 day of Feb, 2013

BHP Copper, Inc. Pinto Valley Operations

Owner / Locator

P.O. Box 100

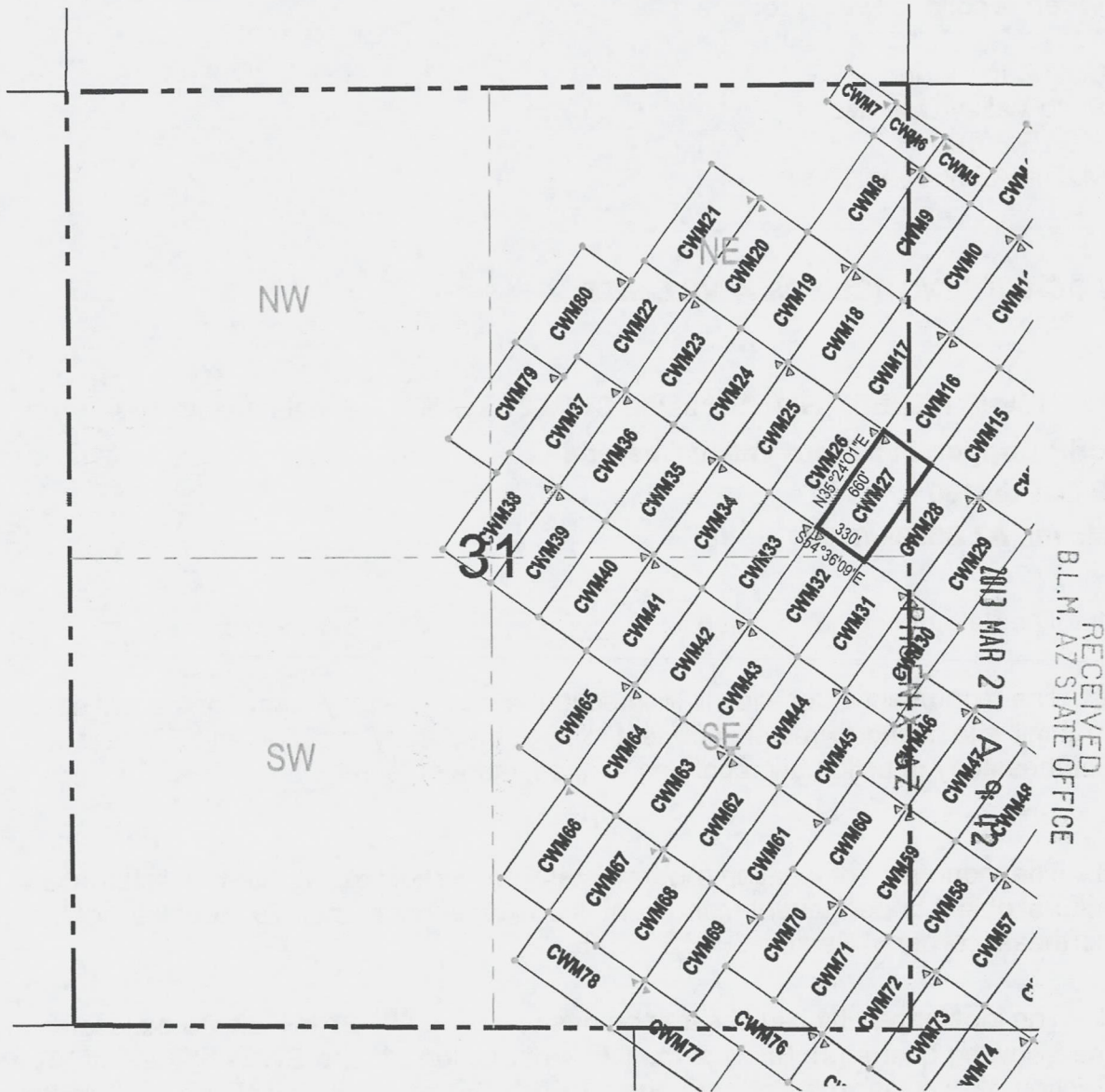
Miami, AZ 85539-0100

Robert Breen

Agent/Print & Sign

A110422616

LODE CLAIM LOCATION MAP



RECEIVED
B.L.M. AZ STATE OFFICE



● Corner Posts ▲ Location Monuments Scale: 1"=1000'

1. The above map depicts the **CWM 27** Millsite Claim, which is located in the SE 1/4 of the NE 1/4 of Section 31, and SW 1/4 of the NW 1/4 of Section 32, Township 1 North, Range 14 East, Gila and Salt River Base and Meridian, Gila County, State of Arizona, Miami Mining District.
2. The type of corner and location monuments used are wood 2"x2"x48" posts and metal tags with location information written thereon.
3. The bearings and distances in degrees and feet between claim corners are as depicted on the above map.

A11C1122616

When recorded return to:

BHP Copper, Inc.
Pinto Valley Operations
P.O. Box 100
Miami, AZ 85539-0100

LOCATION NOTICE FOR A MILL SITE

NOTICE IS HEREBY GIVEN that the **CWM 28** Mill Site has been located by

BHP Copper, Inc. Pinto Valley Operations
P.O. Box 100
Miami, AZ 85539-0100

PHOENIX, AZ

2013 MAR 27 A 9:42

RECEIVED
B.L.M. AZ STATE OFFICE

1. The date of original location is: Feb 19, 2013.

2. The monument of location is located in the northeasterly corner of the mill site. The mill site is approximately 660 feet in a southwesterly direction and 330 feet in a northwesterly direction and contains 5 acres, more or less.

3. The monument of location (northeasterly corner) of the mill site with reference to a natural object or permanent monument is 2987 feet north and 3259 feet west of the northeast corner of Section 5, T1S, R14E.

4. The locator hereby certifies that he has caused **CWM 28** Mill Site to be located in the following quarter(s): SW ¼ of the NW ¼ and NW ¼ of the SW ¼ of Section 32, and SE ¼ of the NE ¼ and NE ¼ of the SE ¼ of Section 31, Township 1 North, Range 14 East, Gila and Salt River Base and Meridian, Gila County, State of Arizona, Miami Mining District.

Dated this 19 day of Feb, 2013

BHP Copper, Inc. Pinto Valley Operations

Owner / Locator

P.O. Box 100

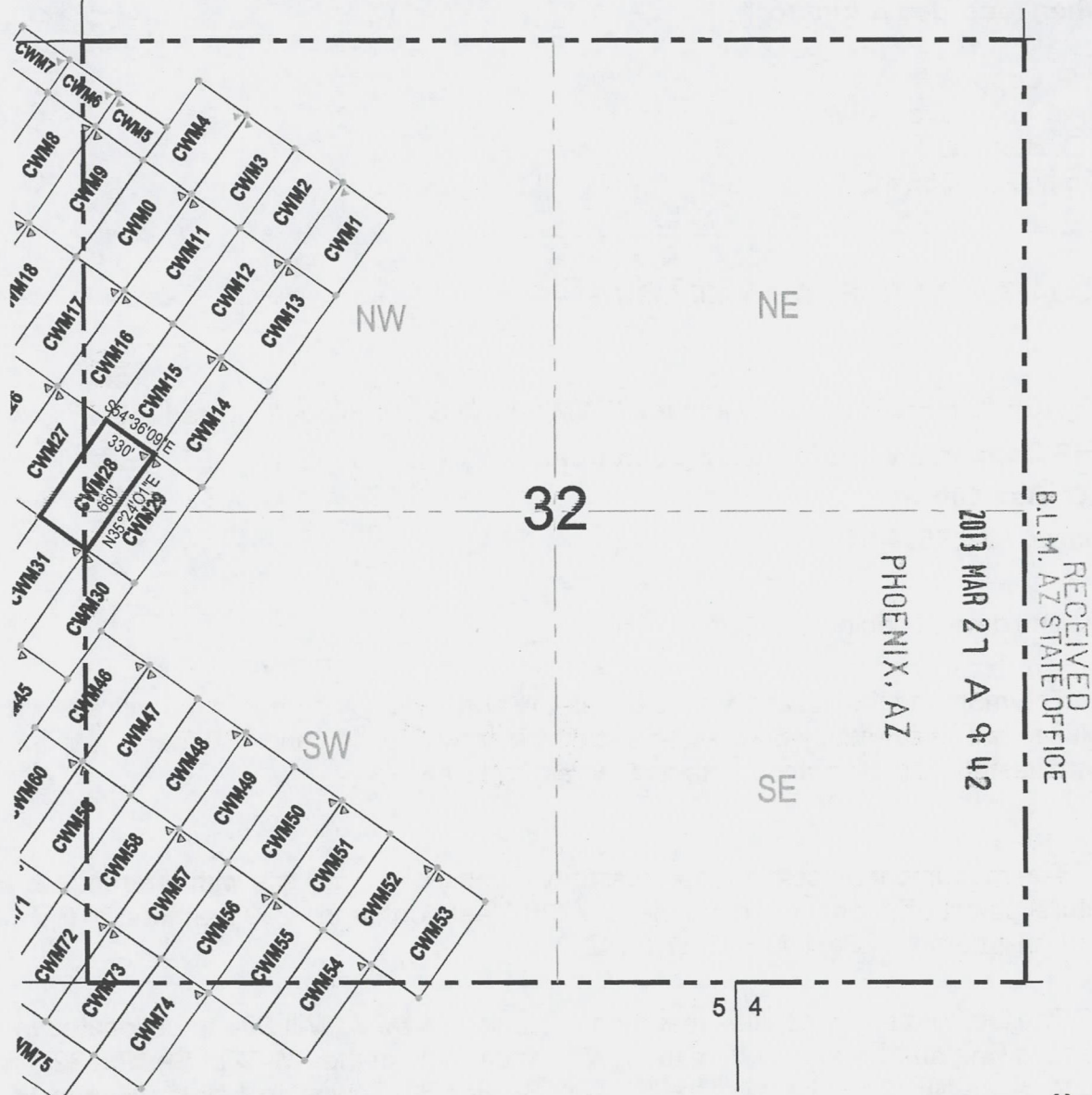
Miami, AZ 85539-0100

Robert Breen

Agent/Print & Sign

AHC122617

MILLSITE CLAIM LOCATION MAP



● Corner Posts ▲ Location Monuments Scale: 1"=1000'



1. The above map depicts the **CWM 28** Millsite Claim, which is located in the SW ¼ of the NW ¼ and NW ¼ of the SW ¼ of Section 32, and SE ¼ of the NE ¼ and NE ¼ of the SE ¼ of Section 31, Township 1 North, Range 14 East, Gila and Salt River Base and Meridian, Gila County, State of Arizona, Miami Mining District.
2. The type of corner and location monuments used are wood 2"x2"x48" posts and metal tags with location information written thereon.
3. The bearings and distances in degrees and feet between claim corners are as depicted on the above map.

RECEIVED
 B.L.M. AZ STATE OFFICE
 2013 MAR 27 A 9:42
 PHOENIX, AZ

ANC122617

When recorded return to:

BHP Copper, Inc.
Pinto Valley Operations
P.O. Box 100
Miami, AZ 85539-0100

LOCATION NOTICE FOR A MILL SITE

NOTICE IS HEREBY GIVEN that the **CWM 29** Mill Site has been located

BHP Copper, Inc. Pinto Valley Operations
P.O. Box 100
Miami, AZ 85539-0100

RECEIVED
B.L.M. AZ STATE OFFICE
2013 MAR 27 A 9:42
PHOENIX, AZ

1. The date of original location is: Feb 19, 2013.

2. The monument of location is located in the northwesterly corner of the mill site. The mill site is approximately 660 feet in a southwesterly direction and 330 feet in a southeasterly direction and contains 5 acres, more or less.

3. The monument of location (northwesterly corner) of the mill site with reference to a natural object or permanent monument is 2987 feet north and 3259 feet west of the northeast corner of Section 5, T1S, R14E.

4. The locator hereby certifies that he has caused **CWM 29** Mill Site to be located in the following quarter(s): SW ¼ of the NW ¼ and NW ¼ of the SW ¼ of Section 32, Township 1 North, Range 14 East, Gila and Salt River Base and Meridian, Gila County, State of Arizona, Miami Mining District.

Dated this 19 day of Feb, 2013

BHP Copper, Inc. Pinto Valley Operations

Owner / Locator

P.O. Box 100

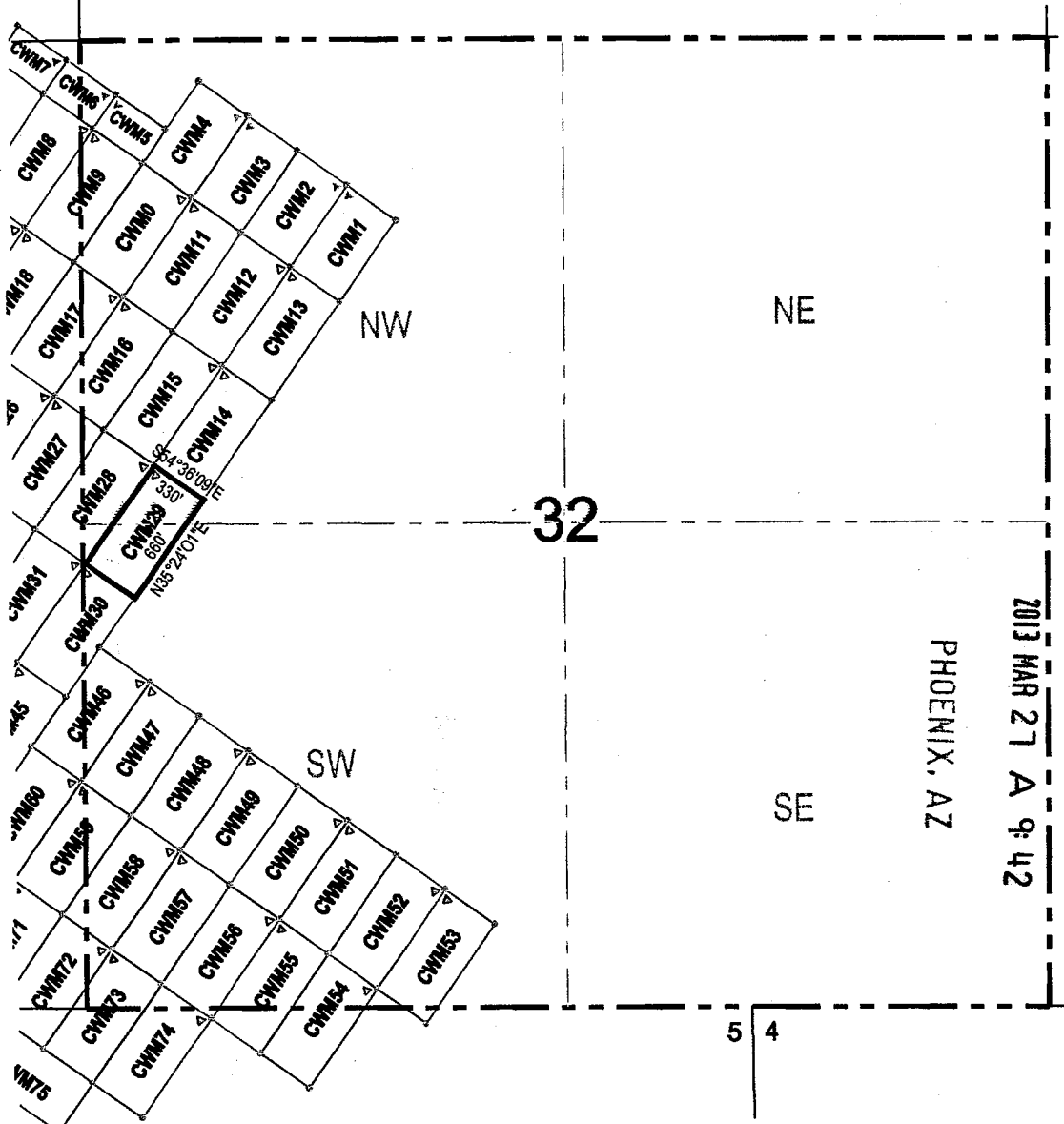
Miami, AZ 85539-0100

Robert Breen

Agent/Print & Sign

AN10422618

MILLSITE CLAIM LOCATION MAP



RECEIVED
B.L.M. AZ STATE OFFICE

2013 MAR 27 A 9:42

PHOENIX, AZ

5 4

● Corner Posts

▲ Location Monuments

Scale: 1"=1000'



1. The above map depicts the **CWM 29** Millsite Claim, which is located in the SW ¼ of the NW ¼ and NW ¼ of the SW ¼ of Section 32, Township 1 North, Range 14 East, Gila and Salt River Base and Meridian, Gila County, State of Arizona, Miami Mining District.
2. The type of corner and location monuments used are wood 2"x2"x48" posts and metal tags with location information written thereon.
3. The bearings and distances in degrees and feet between claim corners are as depicted on the above map.

AIIC122619

When recorded return to:

BHP Copper, Inc.
Pinto Valley Operations
P.O. Box 100
Miami, AZ 85539-0100

LOCATION NOTICE FOR A MILL SITE

NOTICE IS HEREBY GIVEN that the **CWM 30** Mill Site has been located by:
BHP Copper, Inc. Pinto Valley Operations
P.O. Box 100
Miami, AZ 85539-0100

RECEIVED
B.L.M. AZ STATE OFFICE
2013 MAR 27 A 9:42
PHOENIX, AZ

1. The date of original location is: Feb 19, 2013.
2. The monument of location is located in the northwesterly corner of the mill site. The mill site is approximately 660 feet in a southwesterly direction and 330 feet in a southeasterly direction and contains 5 acres, more or less.
3. The monument of location (northwesterly corner) of the mill site with reference to a natural object or permanent monument is 2449 feet north and 3641 feet west of the northeast corner of Section 5, T1S, R14E.
4. The locator hereby certifies that he has caused **CWM 30** Mill Site to be located in the following quarter(s): NW ¼ of the SW ¼ of Section 32, and NE ¼ of the SE ¼ of Section 31, Township 1 North, Range 14 East, Gila and Salt River Base and Meridian, Gila County, State of Arizona, Miami Mining District.

Dated this 19 day of Feb, 2013

BHP Copper, Inc. Pinto Valley Operations

Owner / Locator

P.O. Box 100

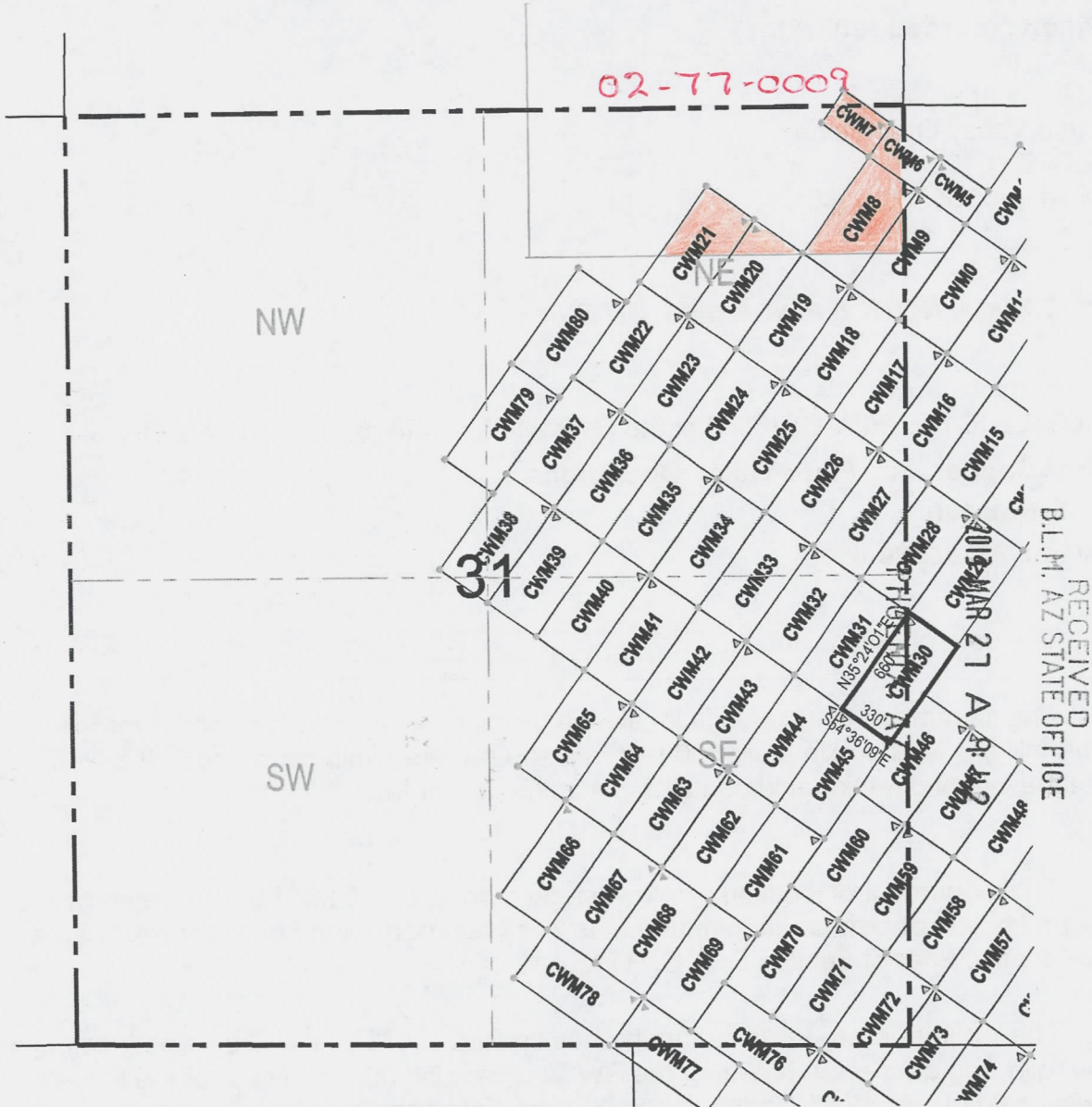
Miami, AZ 85539-0100

Robert Breen

Agent/Print & Sign

ANCH22619

LODE CLAIM LOCATION MAP



RECEIVED
B.L.M. AZ STATE OFFICE

2013 MAR 27 A P: 12

● Corner Posts ▲ Location Monuments Scale: 1"=1000'



1. The above map depicts the **CWM 30** Millsite Claim, which is located in the NW ¼ of the SW ¼ of Section 32, and NE ¼ of the SE ¼ of Section 31, Township 1 North, Range 14 East, Gila and Salt River Base and Meridian, Gila County, State of Arizona, Miami Mining District.
2. The type of corner and location monuments used are wood 2"x2"x48" posts and metal tags with location information written thereon.
3. The bearings and distances in degrees and feet between claim corners are as depicted on the above map.

A110422619

When recorded return to:

BHP Copper, Inc.
Pinto Valley Operations
P.O. Box 100
Miami, AZ 85539-0100

LOCATION NOTICE FOR A MILL SITE

NOTICE IS HEREBY GIVEN that the **CWM 31** Mill Site has been located by

BHP Copper, Inc. Pinto Valley Operations
P.O. Box 100
Miami, AZ 85539-0100

RECEIVED
B.L.M. AZ STATE OFFICE
2013 MAR 27 A 9:42
PHOENIX, AZ

1. The date of original location is: Feb 19, 2013.
2. The monument of location is located in the northeasterly corner of the mill site. The mill site is approximately 660 feet in a southwesterly direction and 330 feet in a northwesterly direction and contains 5 acres, more or less.
3. The monument of location (northeasterly corner) of the mill site with reference to a natural object or permanent monument is 2449 feet north and 3641 feet west of the northeast corner of Section 5, T1S, R14E.
4. The locator hereby certifies that he has caused **CWM 31** Mill Site to be located in the following quarter(s): NE ¼ of the SE ¼ of Section 31, Township 1 North, Range 14 East, Gila and Salt River Base and Meridian, Gila County, State of Arizona, Miami Mining District.

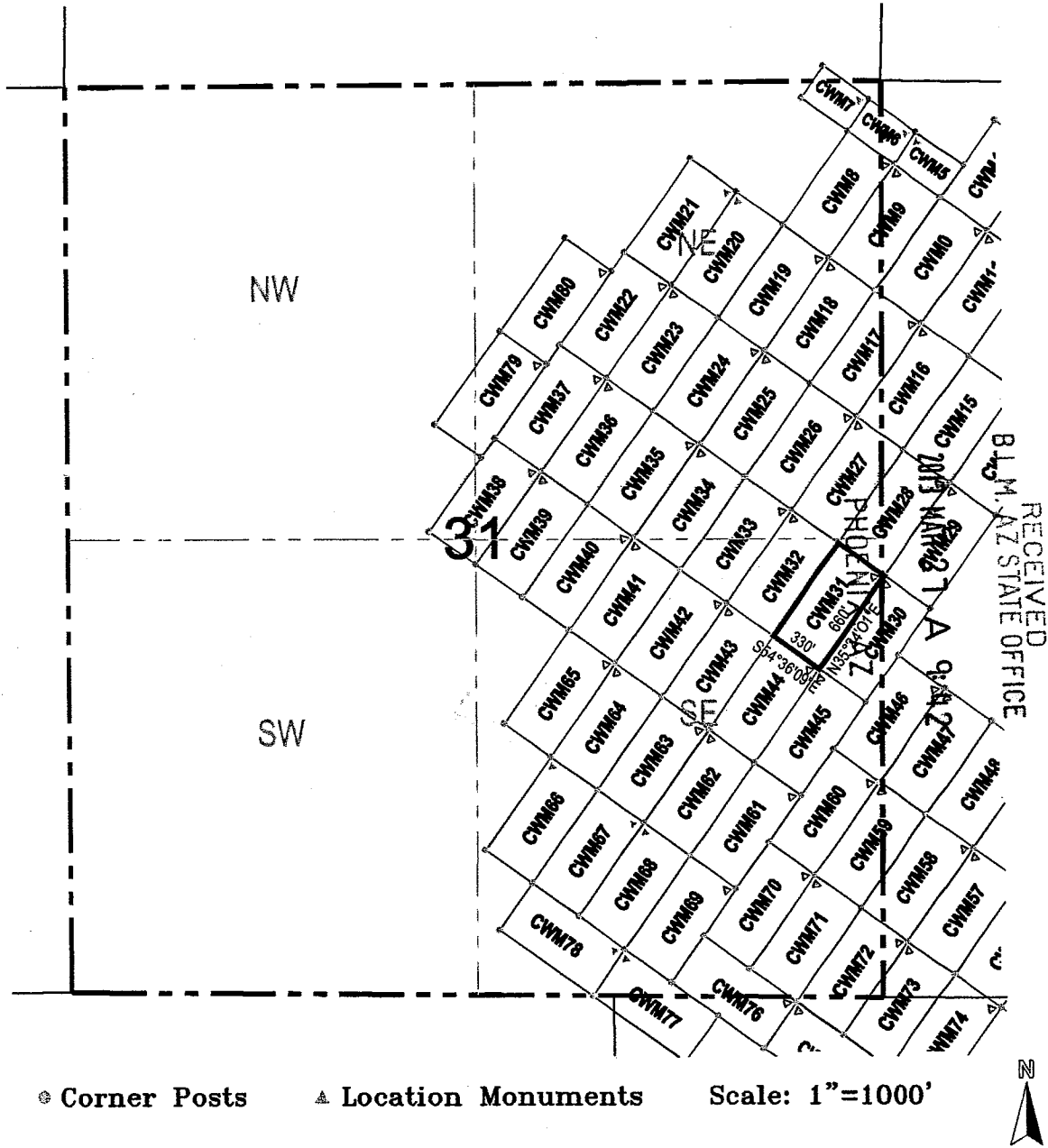
Dated this 19 day of Feb, 2013

BHP Copper, Inc. Pinto Valley Operations
Owner / Locator
P.O. Box 100
Miami, AZ 85539-0100

Robert Breen 
Agent/Print & Sign

AN0422620

LODE CLAIM LOCATION MAP



1. The above map depicts the **CWM 31** Millsite Claim, which is located in the NE ¼ of the SE ¼ of Section 31, Township 1 North, Range 14 East, Gila and Salt River Base and Meridian, Gila County, State of Arizona, Miami Mining District.
2. The type of corner and location monuments used are wood 2"x2"x48" posts and metal tags with location information written thereon.
3. The bearings and distances in degrees and feet between claim corners are as depicted on the above map.

ANCM22620

When recorded return to:

BHP Copper, Inc.
Pinto Valley Operations
P.O. Box 100
Miami, AZ 85539-0100

LOCATION NOTICE FOR A MILL SITE

NOTICE IS HEREBY GIVEN that the **CWM 32** Mill Site has been located by:
BHP Copper, Inc. Pinto Valley Operations
P.O. Box 100
Miami, AZ 85539-0100

RECEIVED
B.L.M. AZ STATE OFFICE
2013 MAR 27 A 9:42
PHOENIX, AZ

1. The date of original location is: Feb 19, 2013.
2. The monument of location is located in the northwesterly corner of the mill site. The mill site is approximately 660 feet in a southwesterly direction and 330 feet in a southeasterly direction and contains 5 acres, more or less.
3. The monument of location (northwesterly corner) of the mill site with reference to a natural object or permanent monument is 2832 feet north and 4179 feet west of the northeast corner of Section 5, T1S, R14E.
4. The locator hereby certifies that he has caused **CWM 32** Mill Site to be located in the following quarter(s): SE ¼ of the NE ¼ and NE ¼ of the SE ¼ of Section 31, Township 1 North, Range 14 East, Gila and Salt River Base and Meridian, Gila County, State of Arizona, Miami Mining District.

Dated this 19 day of Feb, 2013

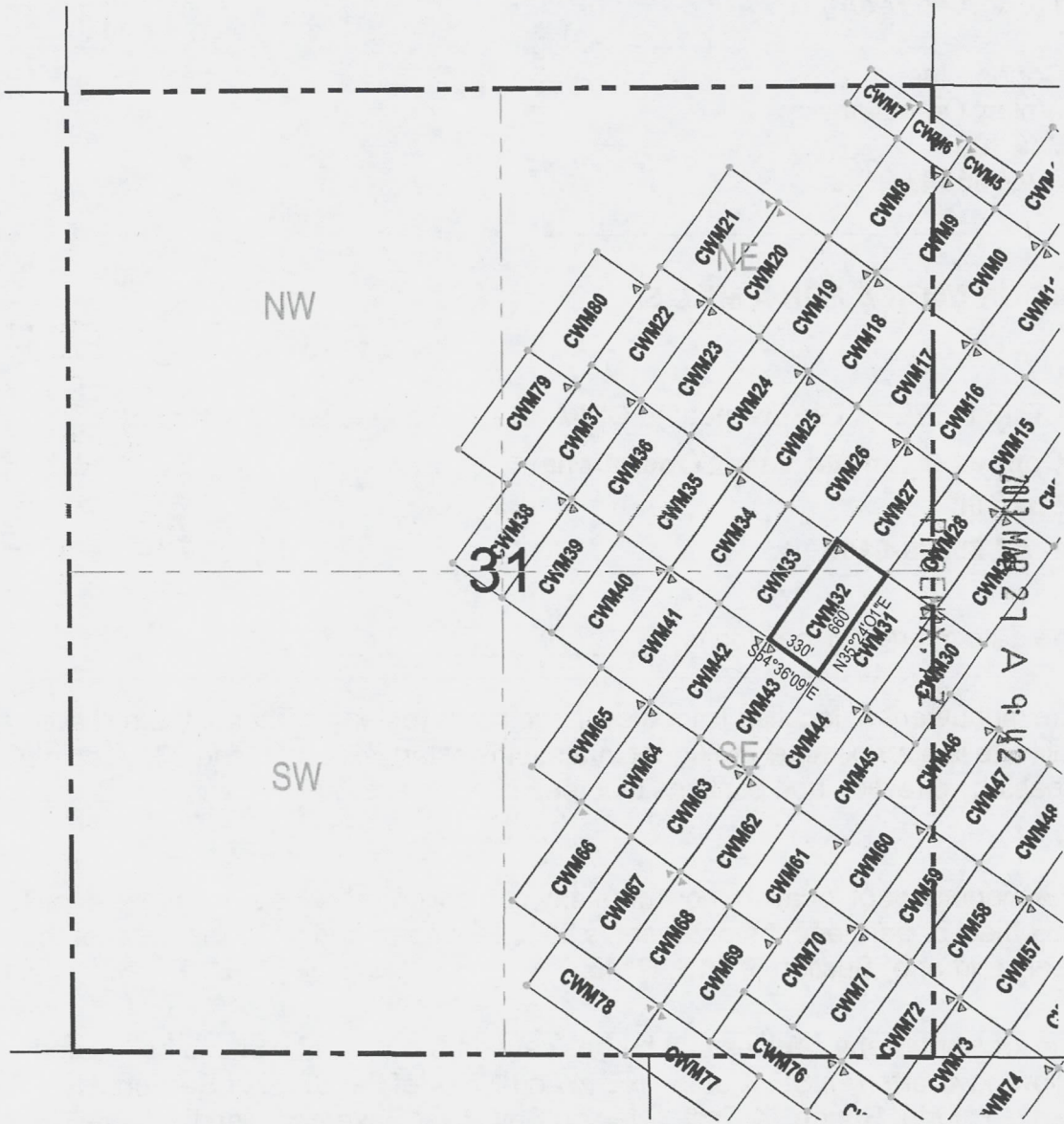
BHP Copper, Inc. Pinto Valley Operations
Owner / Locator
P.O. Box 100
Miami, AZ 85539-0100

Robert Breen
Agent/Print & Sign



ANCH22621

LODE CLAIM LOCATION MAP



RECEIVED
B.L.M. AZ STATE OFFICE

● Corner Posts ▲ Location Monuments Scale: 1"=1000'



1. The above map depicts the **CWM 32** Millsite Claim, which is located in the SE ¼ of the NE ¼ and NE ¼ of the SE ¼ of Section 31, Township 1 North, Range 14 East, Gila and Salt River Base and Meridian, Gila County, State of Arizona, Miami Mining District.
2. The type of corner and location monuments used are wood 2"x2"x48" posts and metal tags with location information written thereon.
3. The bearings and distances in degrees and feet between claim corners are as depicted on the above map.

ANCL 22621

When recorded return to:

BHP Copper, Inc.
Pinto Valley Operations
P.O. Box 100
Miami, AZ 85539-0100

LOCATION NOTICE FOR A MILL SITE

NOTICE IS HEREBY GIVEN that the **CWM 33** Mill Site has been located by
BHP Copper, Inc. Pinto Valley Operations
P.O. Box 100
Miami, AZ 85539-0100

RECEIVED
B.L.M. AZ STATE OFFICE
2013 MAR 27 A 9:42
PHOENIX, AZ

1. The date of original location is: Feb 19, 2013.
2. The monument of location is located in the northeasterly corner of the mill site. The mill site is approximately 660 feet in a southwesterly direction and 330 feet in a northwesterly direction and contains 5 acres, more or less.
3. The monument of location (northeasterly corner) of the mill site with reference to a natural object or permanent monument is 2832 feet north and 4179 feet west of the northeast corner of Section 5, T1S, R14E.
4. The locator hereby certifies that he has caused **CWM 33** Mill Site to be located in the following quarter(s): SE ¼ of the NE ¼ and NE ¼ of the SE ¼ of Section 31, Township 1 North, Range 14 East, Gila and Salt River Base and Meridian, Gila County, State of Arizona, Miami Mining District.

AMC422622

Dated this 19 day of Feb, 2013

BHP Copper, Inc. Pinto Valley Operations

Owner / Locator

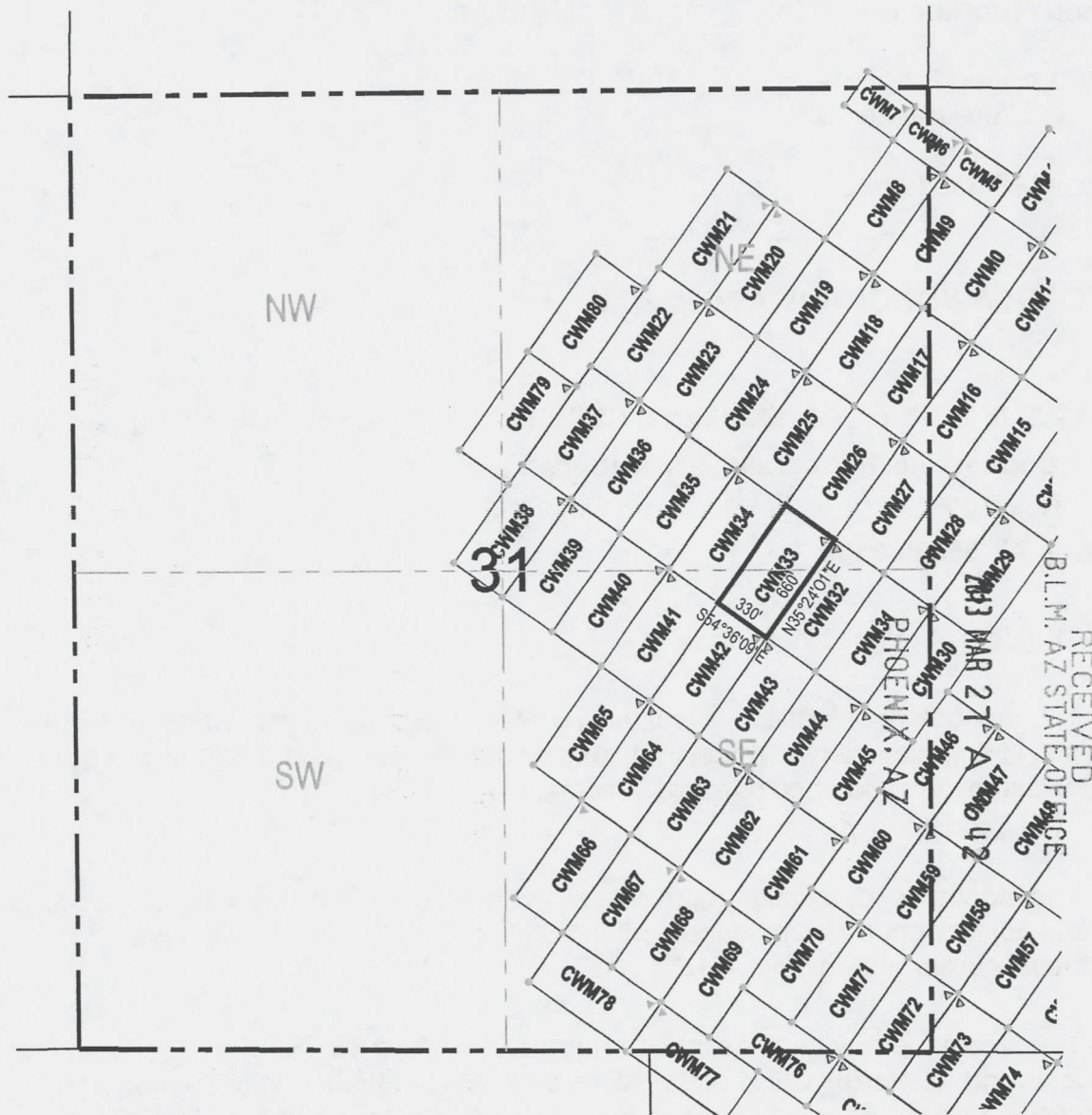
P.O. Box 100

Miami, AZ 85539-0100

Robert Breen

Agent/Print & Sign

LODE CLAIM LOCATION MAP



● Corner Posts ▲ Location Monuments Scale: 1"=1000'



1. The above map depicts the **CWM 33** Millsite Claim, which is located in the SE ¼ of the NE ¼ and NE ¼ of the SE ¼ of Section 31, Township 1 North, Range 14 East, Gila and Salt River Base and Meridian, Gila County, State of Arizona, Miami Mining District.
2. The type of corner and location monuments used are wood 2"x2"x48" posts and metal tags with location information written thereon.
3. The bearings and distances in degrees and feet between claim corners are as depicted on the above map.

RECEIVED
 B.L.M. AZ STATE OFFICE
 MAR 27 1933
 PHOENIX, AZ

ANCH 22622

When recorded return to:
BHP Copper, Inc.
Pinto Valley Operations
P.O. Box 100
Miami, AZ 85539-0100

LOCATION NOTICE FOR A MILL SITE

NOTICE IS HEREBY GIVEN that the **CWM 34** Mill Site has been located by:
BHP Copper, Inc. Pinto Valley Operations
P.O. Box 100
Miami, AZ 85539-0100


RECEIVED
B.L.M. AZ STATE OFFICE
2013 MAR 27 A 9:42
PHOENIX, AZ

1. The date of original location is: Feb 19, 2013.
2. The monument of location is located in the northwesterly corner of the mill site. The mill site is approximately 660 feet in a southwesterly direction and 330 feet in a southeasterly direction and contains 5 acres, more or less.
3. The monument of location (northwesterly corner) of the mill site with reference to a natural object or permanent monument is 3214 feet north and 4717 feet west of the northeast corner of Section 5, T1S, R14E.
4. The locator hereby certifies that he has caused **CWM 34** Mill Site to be located in the following quarter(s): SE ¼ and SW ¼ of the NE ¼, and NW ¼ and NE ¼ of the SE ¼ of Section 31, Township 1 North, Range 14 East, Gila and Salt River Base and Meridian, Gila County, State of Arizona, Miami Mining District.

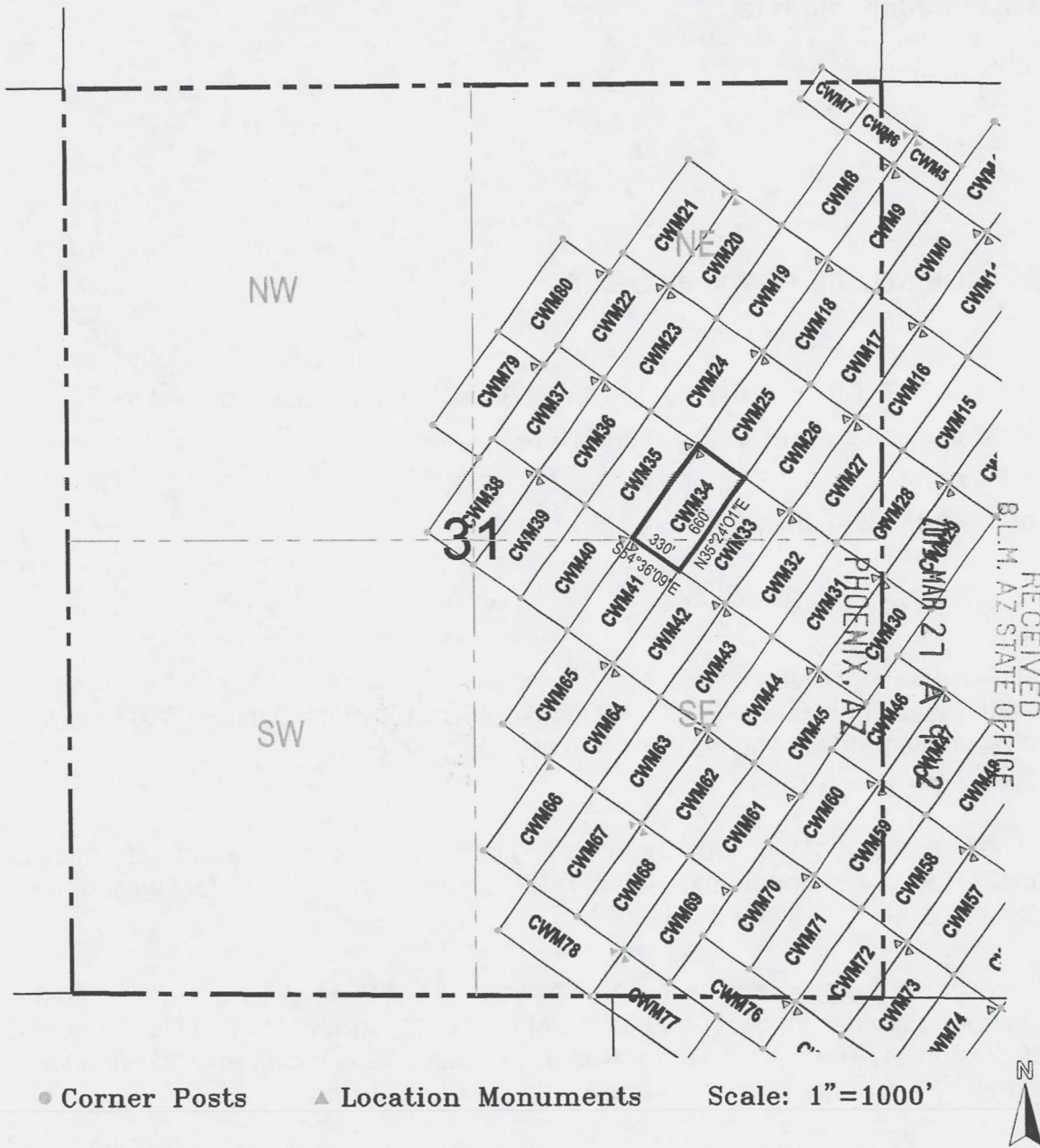
AMC 422623

Dated this 19 day of Feb, 2013

BHP Copper, Inc. Pinto Valley Operations
Owner / Locator
P.O. Box 100
Miami, AZ 85539-0100

Robert Breen 
Agent/Print & Sign

LODE CLAIM LOCATION MAP



1. The above map depicts the **CWM 34** Millsite Claim, which is located in the SE ¼ and SW ¼ of the NE ¼, and NW ¼ and NE ¼ of the SE ¼ of Section 31, Township 1 North, Range 14 East, Gila and Salt River Base and Meridian, Gila County, State of Arizona, Miami Mining District.
2. The type of corner and location monuments used are wood 2"x2"x48" posts and metal tags with location information written thereon.
3. The bearings and distances in degrees and feet between claim corners are as depicted on the above map.

ANCL422623

When recorded return to:

BHP Copper, Inc.
Pinto Valley Operations
P.O. Box 100
Miami, AZ 85539-0100

LOCATION NOTICE FOR A MILL SITE

NOTICE IS HEREBY GIVEN that the **CWM 35** Mill Site has been located by
BHP Copper, Inc. Pinto Valley Operations
P.O. Box 100
Miami, AZ 85539-0100

RECEIVED
B.L.M. AZ STATE OFFICE
2013 MAR 27 A 9:42
PHOENIX, AZ

1. The date of original location is: Feb 19, 2013.
2. The monument of location is located in the northeasterly corner of the mill site. The mill site is approximately 660 feet in a southwesterly direction and 330 feet in a northwesterly direction and contains 5 acres, more or less.
3. The monument of location (northeasterly corner) of the mill site with reference to a natural object or permanent monument is 3214 feet north and 4717 feet west of the northeast corner of Section 5, T1S, R14E.
4. The locator hereby certifies that he has caused **CWM 35** Mill Site to be located in the following quarter(s): SE ¼ and SW ¼ of the NE ¼ of Section 31, Township 1 North, Range 14 East, Gila and Salt River Base and Meridian, Gila County, State of Arizona, Miami Mining District.

Dated this 19 day of Feb, 2013

BHP Copper, Inc. Pinto Valley Operations

Owner / Locator

P.O. Box 100

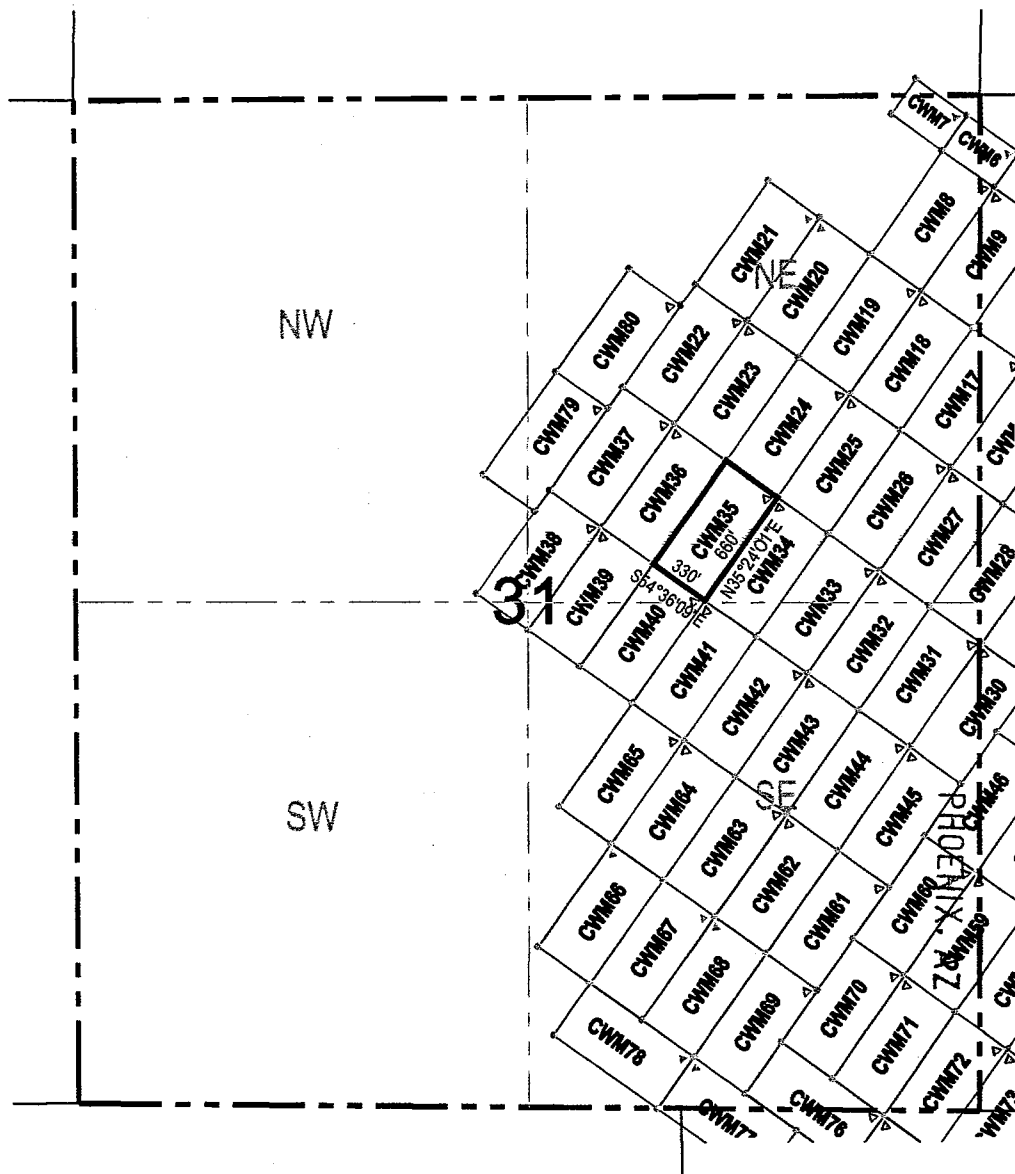
Miami, AZ 85539-0100

Robert Breen

Agent/Print & Sign

AMC 122624

LODE CLAIM LOCATION MAP



Corner Posts
 Location Monuments
 Scale: 1"=1000'

1. The above map depicts the **CWM 35** Millsite Claim, which is located in the SE 1/4 and SW 1/4 of the NE 1/4 of Section 31, Township 1 North, Range 14 East, Gila and Salt River Base and Meridian, Gila County, State of Arizona, Miami Mining District.
2. The type of corner and location monuments used are wood 2"x2"x48" posts and metal tags with location information written thereon.
3. The bearings and distances in degrees and feet between claim corners are as depicted on the above map.

RECEIVED
 B.L.M. AZ STATE OFFICE

2013 MAR 27 A 9:42



ANCH 22624

When recorded return to:
BHP Copper, Inc.
Pinto Valley Operations
P.O. Box 100
Miami, AZ 85539-0100

LOCATION NOTICE FOR A MILL SITE

NOTICE IS HEREBY GIVEN that the **CWM 36** Mill Site has been located by:
BHP Copper, Inc. Pinto Valley Operations
P.O. Box 100
Miami, AZ 85539-0100

RECEIVED
B.L.M. AZ STATE OFFICE
2013 MAR 27 A 9:42
PHOENIX, AZ

1. The date of original location is: Feb 19, 2013.
2. The monument of location is located in the northwesterly corner of the mill site. The mill site is approximately 660 feet in a southwesterly direction and 330 feet in a southeasterly direction and contains 5 acres, more or less.
3. The monument of location (northwesterly corner) of the mill site with reference to a natural object or permanent monument is 3596 feet north and 5255 feet west of the northeast corner of Section 5, T1S, R14E.
4. The locator hereby certifies that he has caused **CWM 36** Mill Site to be located in the following quarter(s): SW ¼ of the NE ¼ of Section 31, Township 1 North, Range 14 East, Gila and Salt River Base and Meridian, Gila County, State of Arizona, Miami Mining District.

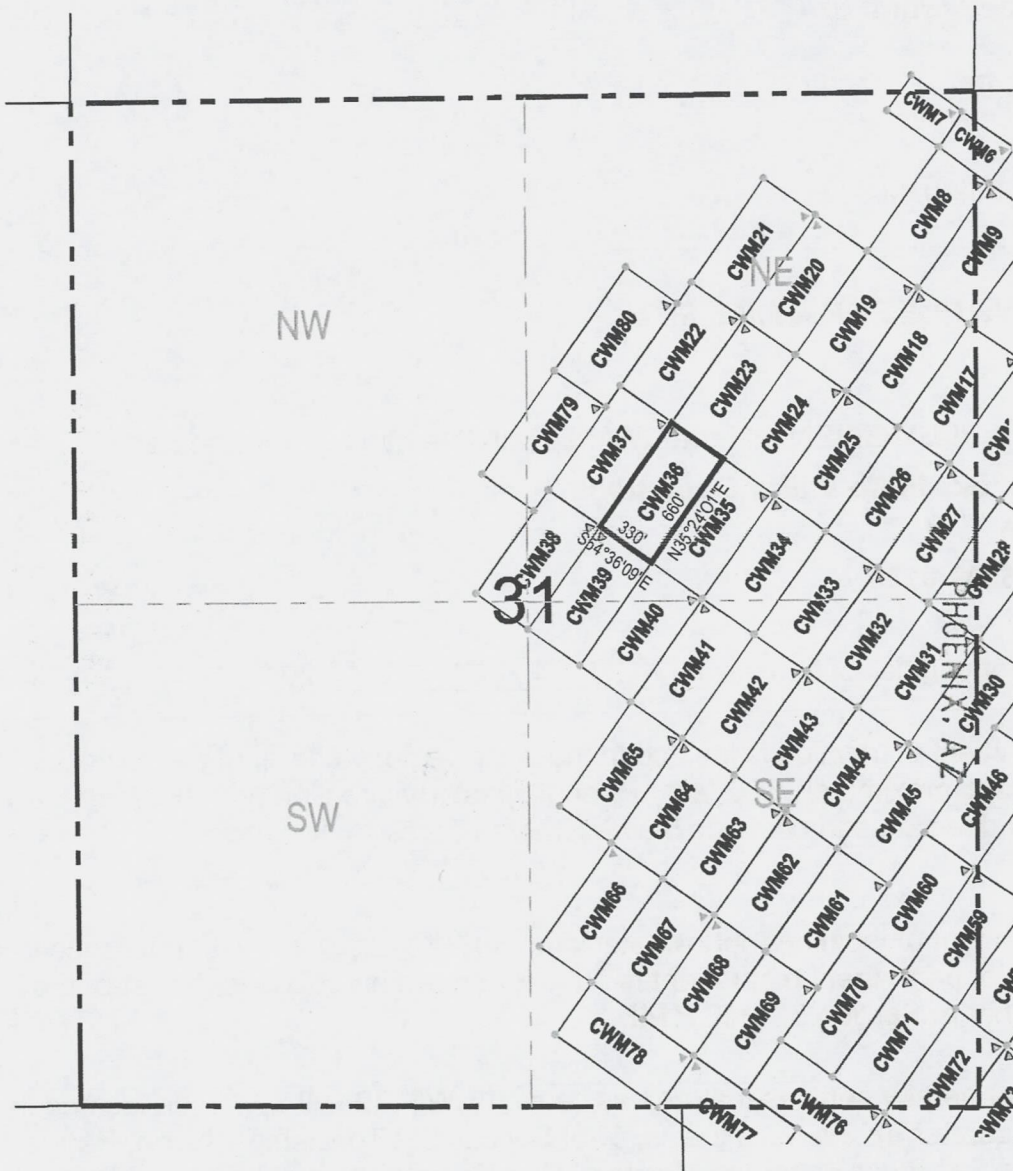
Dated this 19 day of Feb, 2013

BHP Copper, Inc. Pinto Valley Operations
Owner / Locator
P.O. Box 100
Miami, AZ 85539-0100

Robert Breen
Agent/Print & Sign 

AMC422625

LODE CLAIM LOCATION MAP



● Corner Posts ▲ Location Monuments Scale: 1"=1000'

RECEIVED
B.L.M. AZ STATE OFFICE

2013 MAR 27 A 9:42



AN0422625

1. The above map depicts the **CWM 36** Millsite Claim, which is located in the SW ¼ of the NE ¼ of Section 31, Township 1 North, Range 14 East, Gila and Salt River Base and Meridian, Gila County, State of Arizona, Miami Mining District.
2. The type of corner and location monuments used are wood 2"x2"x48" posts and metal tags with location information written thereon.
3. The bearings and distances in degrees and feet between claim corners are as depicted on the above map.

When recorded return to:

BHP Copper, Inc.
Pinto Valley Operations
P.O. Box 100
Miami, AZ 85539-0100

LOCATION NOTICE FOR A MILL SITE

NOTICE IS HEREBY GIVEN that the **CWM 37** Mill Site has been located by:

BHP Copper, Inc. Pinto Valley Operations
P.O. Box 100
Miami, AZ 85539-0100

RECEIVED
B.L.M. AZ STATE OFFICE
2013 MAR 27 A 9:42
PHOENIX, AZ

1. The date of original location is: Feb 19, 2013.
2. The monument of location is located in the northeasterly corner of the mill site. The mill site is approximately 660 feet in a southwesterly direction and 330 feet in a northwesterly direction and contains 5 acres, more or less.
3. The monument of location (northeasterly corner) of the mill site with reference to a natural object or permanent monument is 3596 feet north and 5255 feet west of the northeast corner of Section 5, T1S, R14E.
4. The locator hereby certifies that he has caused **CWM 37** Mill Site to be located in the following quarter(s): SW ¼ of the NE ¼ of Section 31, Township 1 North, Range 14 East, Gila and Salt River Base and Meridian, Gila County, State of Arizona, Miami Mining District.

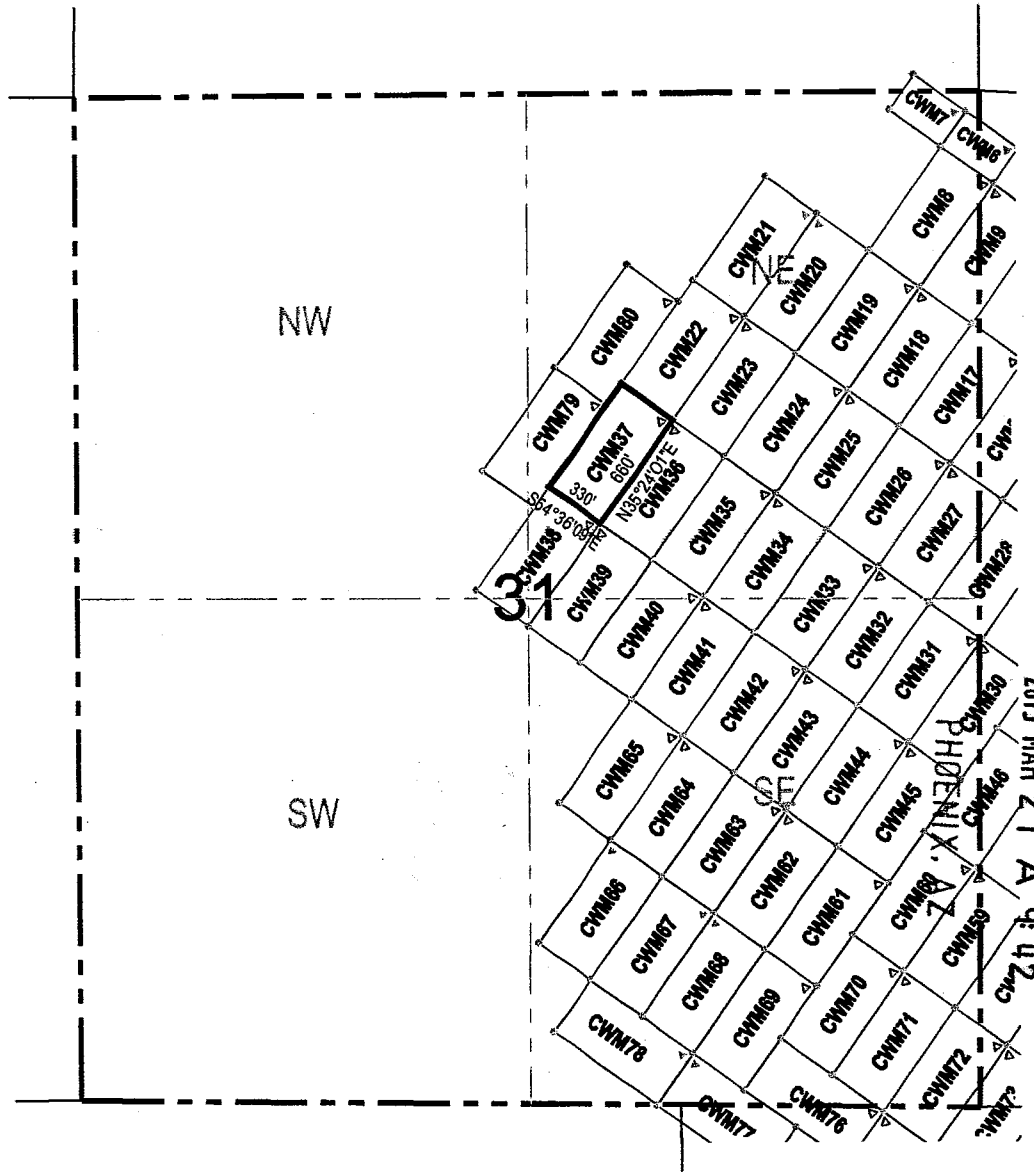
Dated this 19 day of Feb, 2013

BHP Copper, Inc. Pinto Valley Operations
Owner / Locator
P.O. Box 100
Miami, AZ 85539-0100

Robert Breen
Agent/Print & Sign 

AT10422626

LODE CLAIM LOCATION MAP



Corner Posts
 Location Monuments
 Scale: 1"=1000'

RECEIVED
 B.L.M. AZ STATE OFFICE

2013 MAR 27 A 9:42 AM



1. The above map depicts the **CWM 37** Millsite Claim, which is located in the SW ¼ of the NE ¼ of Section 31, Township 1 North, Range 14 East, Gila and Salt River Base and Meridian, Gila County, State of Arizona, Miami Mining District.
2. The type of corner and location monuments used are wood 2"x2"x48" posts and metal tags with location information written thereon.
3. The bearings and distances in degrees and feet between claim corners are as depicted on the above map.

A110422626

When recorded return to:

BHP Copper, Inc.
Pinto Valley Operations
P.O. Box 100
Miami, AZ 85539-0100

LOCATION NOTICE FOR A MILL SITE

NOTICE IS HEREBY GIVEN that the **CWM 38** Mill Site has been located by
BHP Copper, Inc. Pinto Valley Operations
P.O. Box 100
Miami, AZ 85539-0100

PHOENIX, AZ

2013 MAR 27 A 9:42

RECEIVED
B.L.M. AZ STATE OFFICE

1. The date of original location is: Feb 19, 2013.
2. The monument of location is located in the northeasterly corner of the mill site. The mill site is approximately 660 feet in a southwesterly direction and 330 feet in a northwesterly direction and contains 5 acres, more or less.
3. The monument of location (northeasterly corner) of the mill site with reference to a natural object or permanent monument is 3058 feet north and 5637 feet west of the northeast corner of Section 5, T1S, R14E.
4. The locator hereby certifies that he has caused **CWM 38** Mill Site to be located in the following quarter(s): SW ¼ of the NE ¼, SE ¼ of the NW ¼, NE ¼ of the SW ¼, and NW ¼ of the SE 1/4 of Section 31, Township 1 North, Range 14 East, Gila and Salt River Base and Meridian, Gila County, State of Arizona, Miami Mining District.

Dated this 19 day of Feb, 2013

BHP Copper, Inc. Pinto Valley Operations

Robert Breen

Owner / Locator

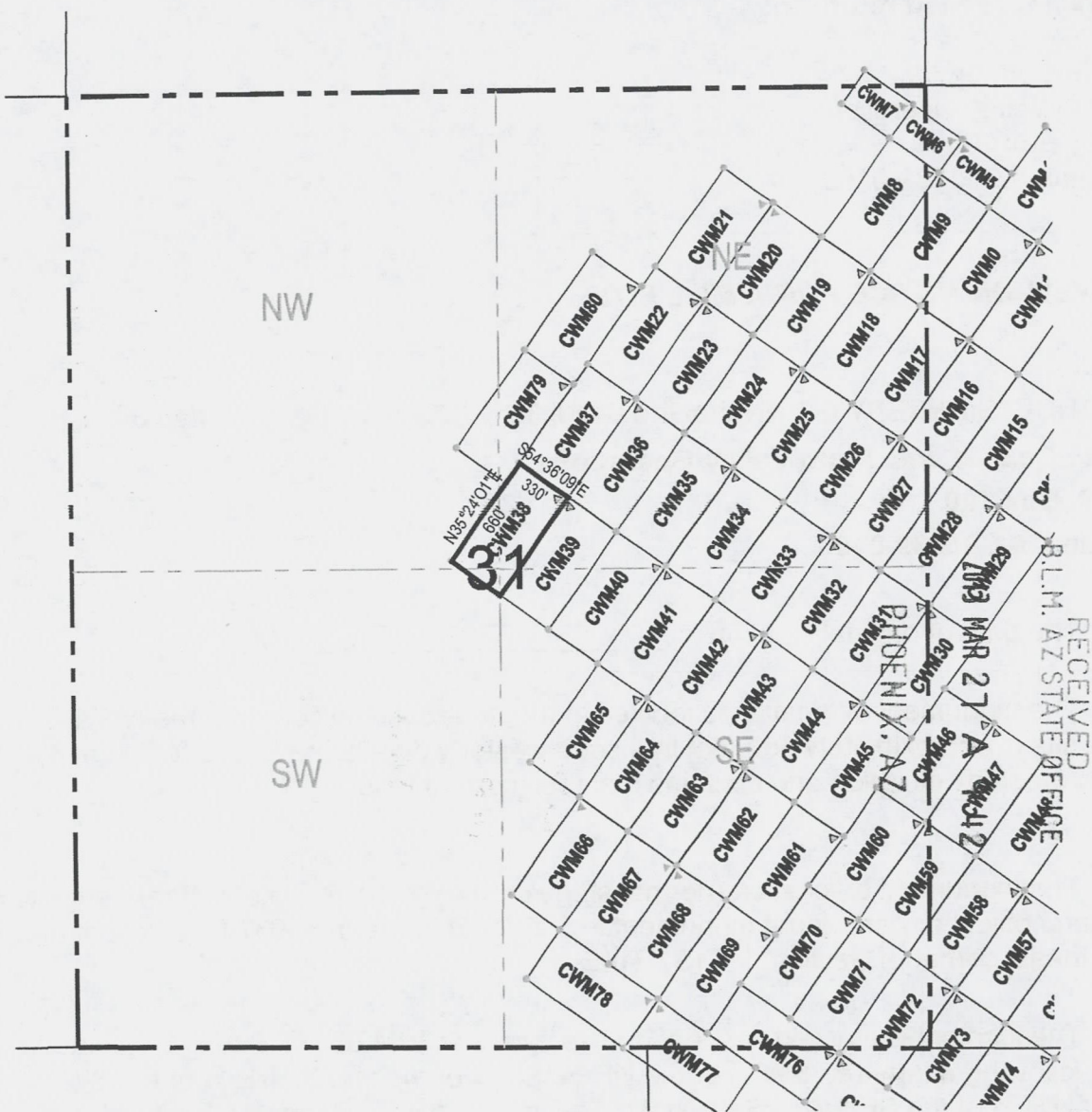
Agent/Print & Sign

P.O. Box 100

Miami, AZ 85539-0100

APR 12 2013

LODE CLAIM LOCATION MAP



● Corner Posts ▲ Location Monuments Scale: 1"=1000'

1. The above map depicts the **CWM 38** Millsite Claim, which is located in the SW ¼ of the NE ¼, SE ¼ of the NW ¼, NE ¼ of the SW ¼, and NW ¼ of the SE ¼ of Section 31, Township 1 North, Range 14 East, Gila and Salt River Base and Meridian, Gila County, State of Arizona, Miami Mining District.
2. The type of corner and location monuments used are wood 2"x2"x48" posts and metal tags with location information written thereon.
3. The bearings and distances in degrees and feet between claim corners are as depicted on the above map.

ANCI 226271

When recorded return to:

BHP Copper, Inc.
Pinto Valley Operations
P.O. Box 100
Miami, AZ 85539-0100

LOCATION NOTICE FOR A MILL SITE

NOTICE IS HEREBY GIVEN that the **CWM 39** Mill Site has been located by

BHP Copper, Inc. Pinto Valley Operations
P.O. Box 100
Miami, AZ 85539-0100

RECEIVED
B.L.M. AZ STATE OFFICE
2013 MAR 27 A 9:42
PHOENIX, AZ

1. The date of original location is: Feb 17, 2013.
2. The monument of location is located in the northwesterly corner of the mill site. The mill site is approximately 660 feet in a southwesterly direction and 330 feet in a southeasterly direction and contains 5 acres, more or less.
3. The monument of location (northwesterly corner) of the mill site with reference to a natural object or permanent monument is 3058 feet north and 5637 feet west of the northeast corner of Section 5, T1S, R14E.
4. The locator hereby certifies that he has caused **CWM 39** Mill Site to be located in the following quarter(s): SW ¼ of the NE ¼ and NW ¼ of the SE 1/4 of Section 31, Township 1 North, Range 14 East, Gila and Salt River Base and Meridian, Gila County, State of Arizona, Miami Mining District.

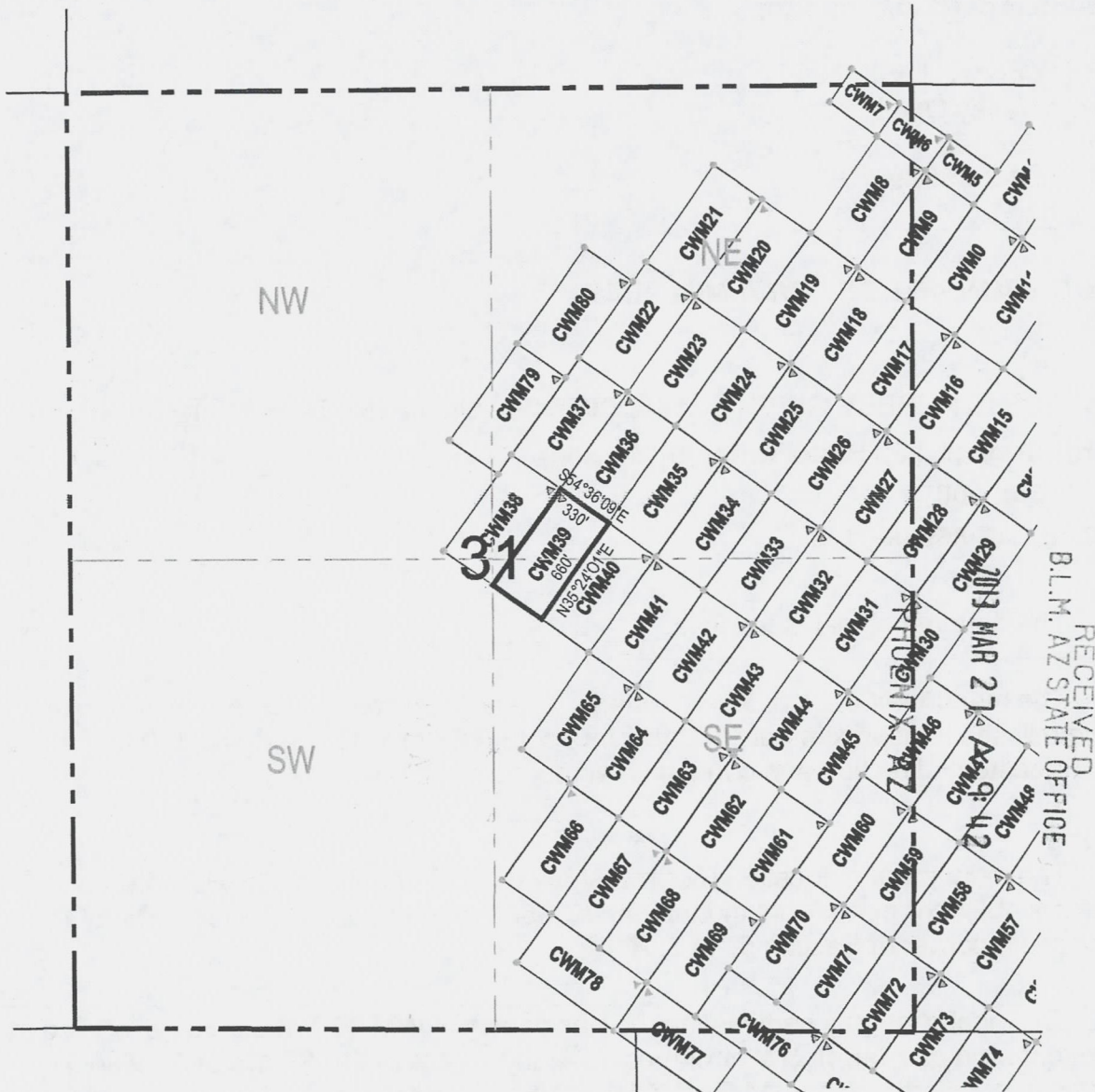
Dated this 19 day of Feb, 2013

BHP Copper, Inc. Pinto Valley Operations
Owner / Locator
P.O. Box 100
Miami, AZ 85539-0100

Robert Breen
Agent/Print & Sign 

ANCI 22628

LODE CLAIM LOCATION MAP



● Corner Posts ▲ Location Monuments Scale: 1"=1000'

RECEIVED
BLM. AZ STATE OFFICE



AMC422628

1. The above map depicts the **CWM 39** Millsite Claim, which is located in the SW ¼ of the NE ¼ and NW ¼ of the SE ¼ of Section 31, Township 1 North, Range 14 East, Gila and Salt River Base and Meridian, Gila County, State of Arizona, Miami Mining District.
2. The type of corner and location monuments used are wood 2"x2"x48" posts and metal tags with location information written thereon.
3. The bearings and distances in degrees and feet between claim corners are as depicted on the above map.

When recorded return to:

BHP Copper, Inc.
Pinto Valley Operations
P.O. Box 100
Miami, AZ 85539-0100

LOCATION NOTICE FOR A MILL SITE

NOTICE IS HEREBY GIVEN that the **CWM 40** Mill Site has been located by:
BHP Copper, Inc. Pinto Valley Operations
P.O. Box 100
Miami, AZ 85539-0100

RECEIVED
B.L.M. AZ STATE OFFICE
2013 MAR 27 A 9:42
PHOENIX, AZ

1. The date of original location is: Feb 18, 2013.
2. The monument of location is located in the northeasterly corner of the mill site. The mill site is approximately 660 feet in a southwesterly direction and 330 feet in a northwesterly direction and contains 5 acres, more or less.
3. The monument of location (northeasterly corner) of the mill site with reference to a natural object or permanent monument is 2676 feet north and 5099 feet west of the northeast corner of Section 5, T1S, R14E.
4. The locator hereby certifies that he has caused **CWM 40** Mill Site to be located in the following quarter(s): SW ¼ of the NE ¼ and NW ¼ of the SE ¼ of Section 31, Township 1 North, Range 14 East, Gila and Salt River Base and Meridian, Gila County, State of Arizona, Miami Mining District.

Dated this 18 day of Feb, 2013

BHP Copper, Inc. Pinto Valley Operations

Owner / Locator

P.O. Box 100

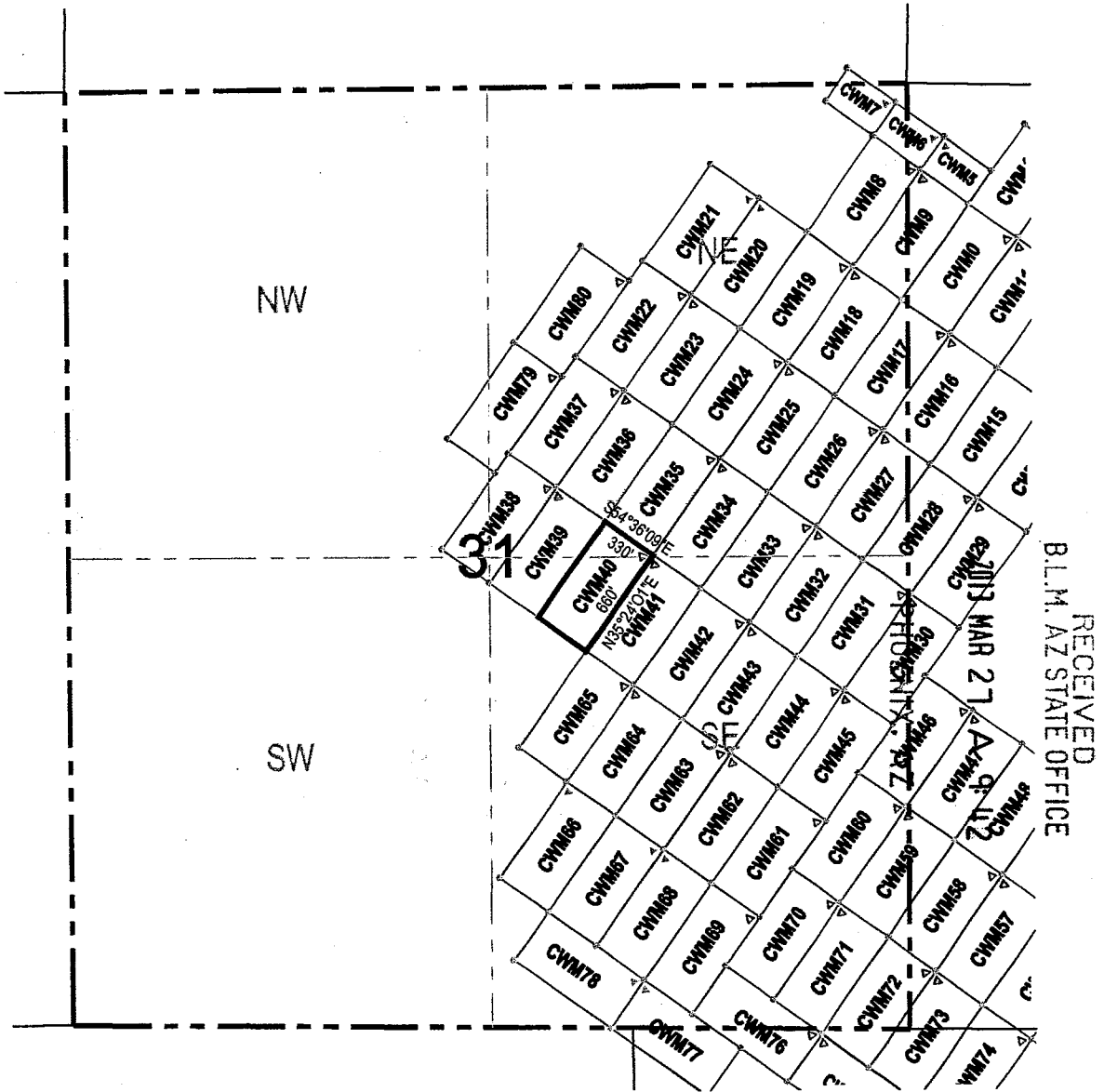
Miami, AZ 85539-0100

Robert Breen 

Agent/Print & Sign

110422629

LODE CLAIM LOCATION MAP



Corner Posts
 Location Monuments
 Scale: 1"=1000'



1. The above map depicts the **CWM 40** Millsite Claim, which is located in the SW ¼ of the NE ¼ and NW ¼ of the SE ¼ of Section 31, Township 1 North, Range 14 East, Gila and Salt River Base and Meridian, Gila County, State of Arizona, Miami Mining District.
2. The type of corner and location monuments used are wood 2"x2"x48" posts and metal tags with location information written thereon.
3. The bearings and distances in degrees and feet between claim corners are as depicted on the above map.

RECEIVED
B.L.M. AZ STATE OFFICE

2013 MAR 27 12:09 PM
AZ STATE OFFICE

AI01122629

When recorded return to:

BHP Copper, Inc.
Pinto Valley Operations
P.O. Box 100
Miami, AZ 85539-0100

LOCATION NOTICE FOR A MILL SITE

NOTICE IS HEREBY GIVEN that the **CWM 41** Mill Site has been located by

BHP Copper, Inc. Pinto Valley Operations
P.O. Box 100
Miami, AZ 85539-0100

RECEIVED
B.L.M. AZ STATE OFFICE
2013 MAR 27 A 9:43
PHOENIX, AZ

1. The date of original location is: Feb 18, 2013.

2. The monument of location is located in the northwesterly corner of the mill site. The mill site is approximately 660 feet in a southwesterly direction and 330 feet in a southeasterly direction and contains 5 acres, more or less.

3. The monument of location (northwesterly corner) of the mill site with reference to a natural object or permanent monument is 2676 feet north and 5099 feet west of the northeast corner of Section 5, T1S, R14E.

4. The locator hereby certifies that he has caused **CWM 41** Mill Site to be located in the following quarter(s): NW ¼ of the SE 1/4 of Section 31, Township 1 North, Range 14 East, Gila and Salt River Base and Meridian, Gila County, State of Arizona, Miami Mining District.

Dated this 18 day of Feb, 2013

BHP Copper, Inc. Pinto Valley Operations

Owner / Locator

P.O. Box 100

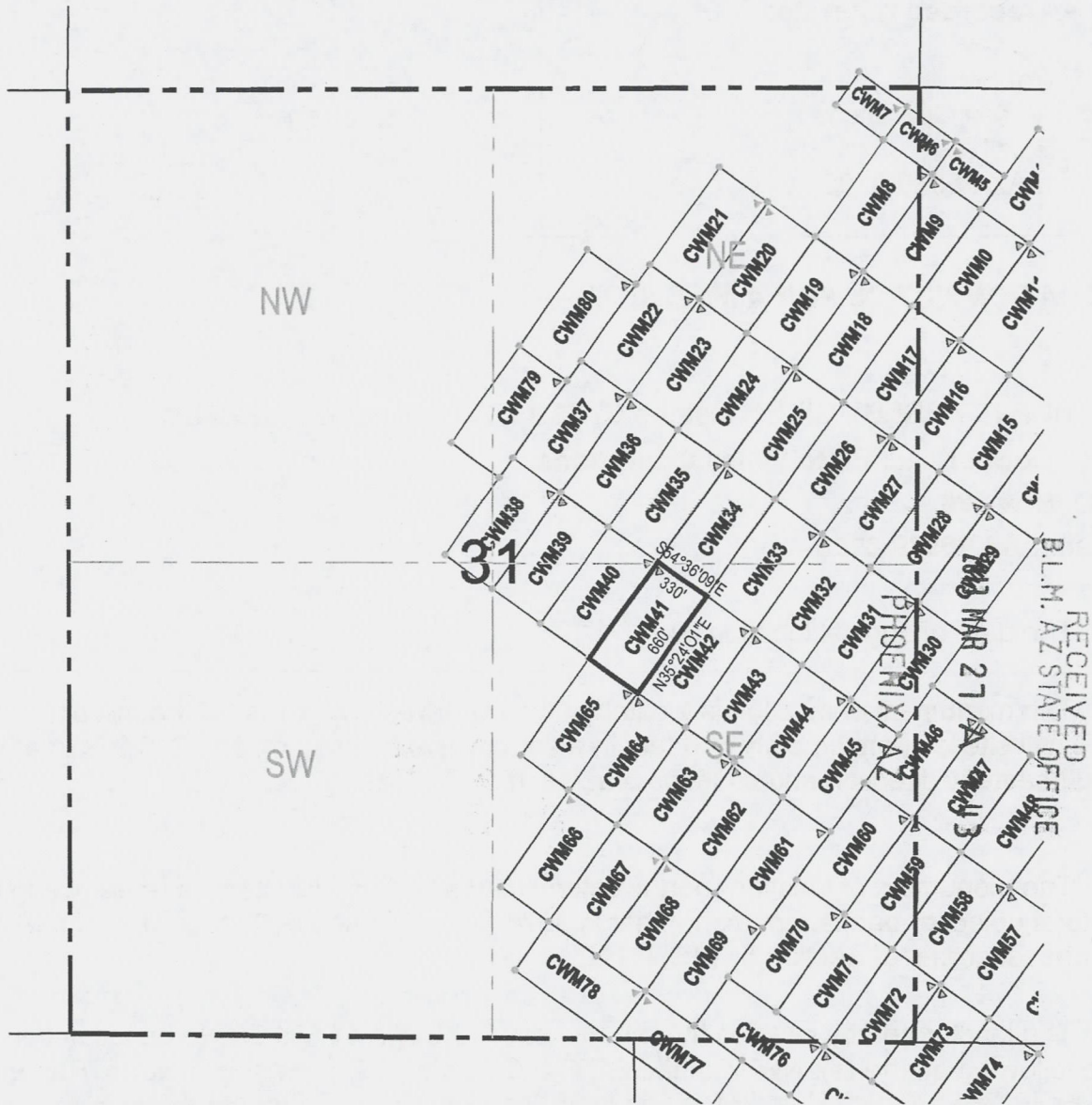
Miami, AZ 85539-0100

Robert Breen

Agent/Print & Sign

AN0422630

LODE CLAIM LOCATION MAP



● Corner Posts ▲ Location Monuments Scale: 1"=1000'



1. The above map depicts the **CWM 41** Millsite Claim, which is located in the NW ¼ of the SE ¼ of Section 31, Township 1 North, Range 14 East, Gila and Salt River Base and Meridian, Gila County, State of Arizona, Miami Mining District.
2. The type of corner and location monuments used are wood 2"x2"x48" posts and metal tags with location information written thereon.
3. The bearings and distances in degrees and feet between claim corners are as depicted on the above map.

RECEIVED
 B.L.M. ARIZONA STATE OFFICE
 MAR 27 1989
 PHOENIX, AZ

ANCH 22630

When recorded return to:

BHP Copper, Inc.
Pinto Valley Operations
P.O. Box 100
Miami, AZ 85539-0100

LOCATION NOTICE FOR A MILL SITE

NOTICE IS HEREBY GIVEN that the **CWM 42** Mill Site has been located by:
BHP Copper, Inc. Pinto Valley Operations
P.O. Box 100
Miami, AZ 85539-0100

RECEIVED
B.L.M. AZ STATE OFFICE
2013 MAR 27 A 9:43
PHOENIX, AZ

1. The date of original location is: Feb 18, 2013.
2. The monument of location is located in the northeasterly corner of the mill site. The mill site is approximately 660 feet in a southwesterly direction and 330 feet in a northwesterly direction and contains 5 acres, more or less.
3. The monument of location (northeasterly corner) of the mill site with reference to a natural object or permanent monument is 2294 feet north and 4561 feet west of the northeast corner of Section 5, T1S, R14E.
4. The locator hereby certifies that he has caused **CWM 42** Mill Site to be located in the following quarter(s): NE ¼ and NW ¼ of the SE 1/4 of Section 31, Township 1 North, Range 14 East, Gila and Salt River Base and Meridian, Gila County, State of Arizona, Miami Mining District.

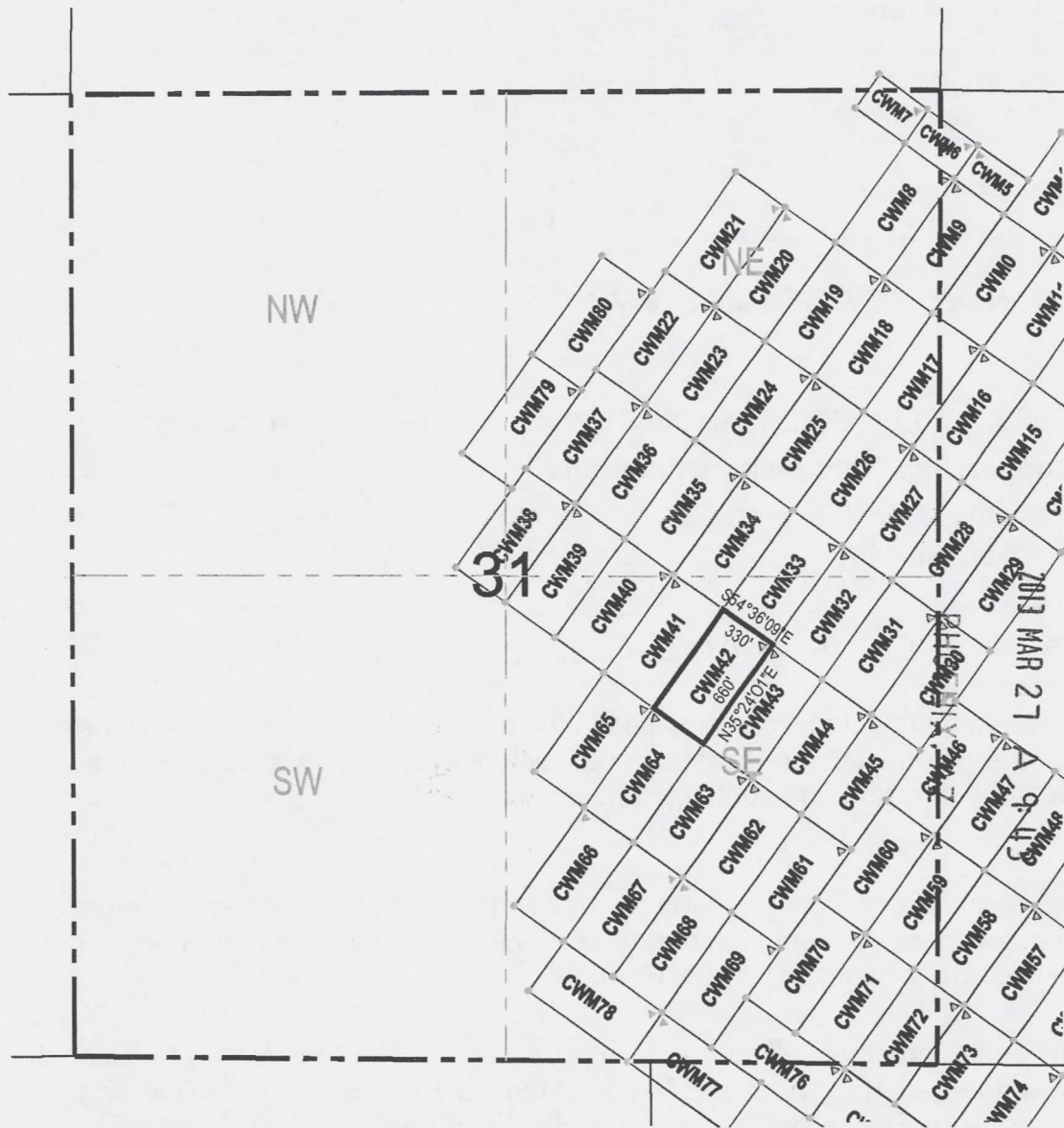
Dated this 18 day of Feb, 2013

BHP Copper, Inc. Pinto Valley Operations
Owner / Locator
P.O. Box 100
Miami, AZ 85539-0100

Robert Breen
Agent/Print & Sign 

AN0422631

LODE CLAIM LOCATION MAP



RECEIVED
B.L.M. AZ STATE OFFICE

2013 MAR 27 A 9:49

● Corner Posts ▲ Location Monuments Scale: 1"=1000'



1. The above map depicts the **CWM 42** Millsite Claim, which is located in the NE ¼ and NW ¼ of the SE ¼ of Section 31, Township 1 North, Range 14 East, Gila and Salt River Base and Meridian, Gila County, State of Arizona, Miami Mining District.
2. The type of corner and location monuments used are wood 2"x2"x48" posts and metal tags with location information written thereon.
3. The bearings and distances in degrees and feet between claim corners are as depicted on the above map.

ANCU22631

When recorded return to:

BHP Copper, Inc.
Pinto Valley Operations
P.O. Box 100
Miami, AZ 85539-0100

LOCATION NOTICE FOR A MILL SITE

NOTICE IS HEREBY GIVEN that the **CWM 43** Mill Site has been located by:
BHP Copper, Inc. Pinto Valley Operations
P.O. Box 100
Miami, AZ 85539-0100

RECEIVED
B.L.M. AZ STATE OFFICE
2013 MAR 27 A 9:43
PHOENIX, AZ

1. The date of original location is: Feb 18, 2013.
2. The monument of location is located in the northwesterly corner of the mill site. The mill site is approximately 660 feet in a southwesterly direction and 330 feet in a southeasterly direction and contains 5 acres, more or less.
3. The monument of location (northwesterly corner) of the mill site with reference to a natural object or permanent monument is 2294 feet north and 4561 feet west of the northeast corner of Section 5, T1S, R14E.
4. The locator hereby certifies that he has caused **CWM 43** Mill Site to be located in the following quarter(s): NE ¼ and NW ¼ of the SE 1/4 of Section 31, Township 1 North, Range 14 East, Gila and Salt River Base and Meridian, Gila County, State of Arizona, Miami Mining District.

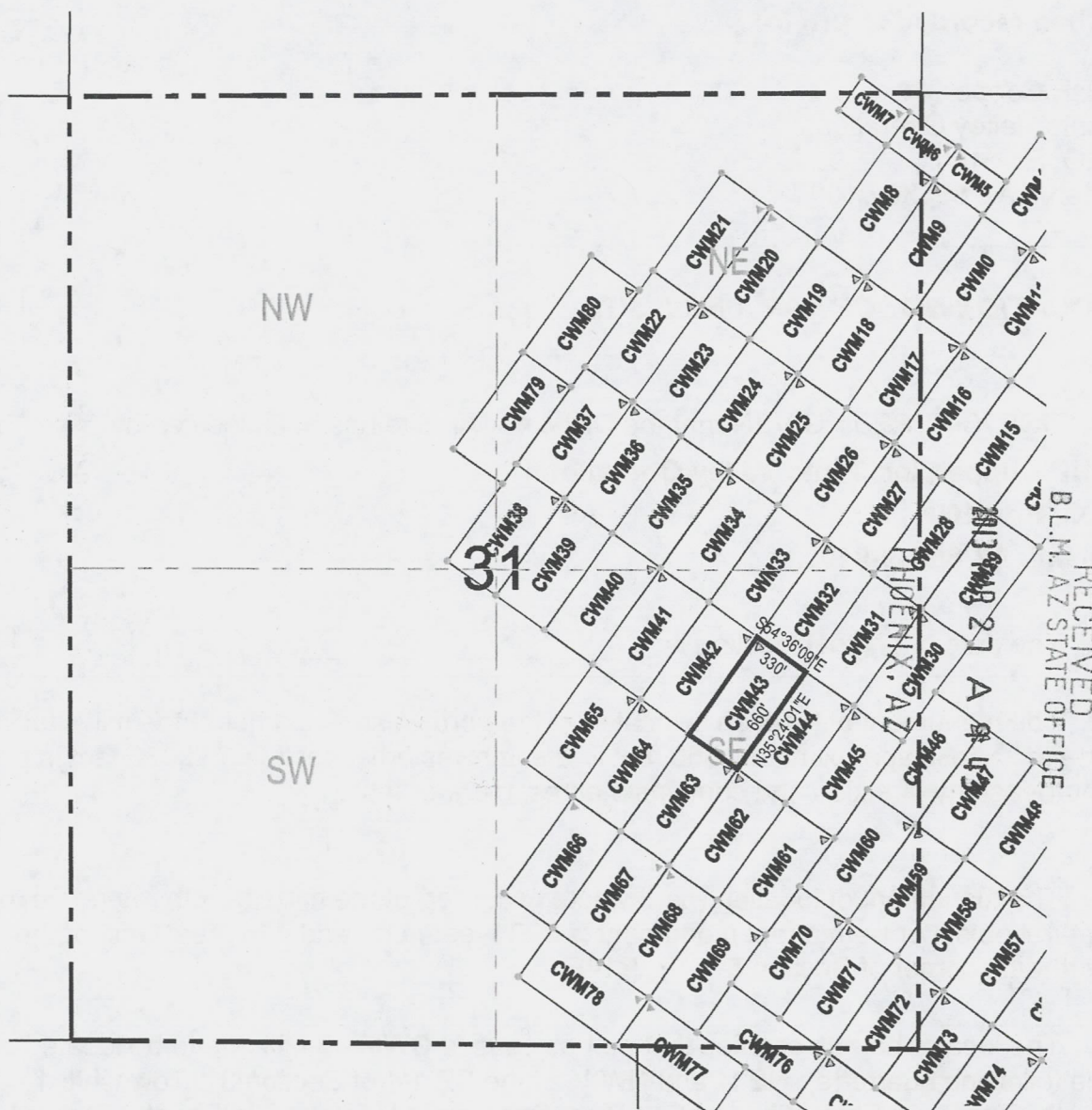
Dated this 18 day of Feb, 2013

BHP Copper, Inc. Pinto Valley Operations
Owner / Locator
P.O. Box 100
Miami, AZ 85539-0100

Robert Breen 
Agent/Print & Sign

ANCM22632

LODE CLAIM LOCATION MAP



● Corner Posts ▲ Location Monuments Scale: 1"=1000'

RECEIVED
B.L.M. AZ STATE OFFICE

1. The above map depicts the **CWM 43** Millsite Claim, which is located in the NE ¼ and NW ¼ of the SE ¼ of Section 31, Township 1 North, Range 14 East, Gila and Salt River Base and Meridian, Gila County, State of Arizona, Miami Mining District.
2. The type of corner and location monuments used are wood 2"x2"x48" posts and metal tags with location information written thereon.
3. The bearings and distances in degrees and feet between claim corners are as depicted on the above map.

AMC 422632

When recorded return to:

BHP Copper, Inc.
Pinto Valley Operations
P.O. Box 100
Miami, AZ 85539-0100

LOCATION NOTICE FOR A MILL SITE

NOTICE IS HEREBY GIVEN that the **CWM 44** Mill Site has been located by:
BHP Copper, Inc. Pinto Valley Operations
P.O. Box 100
Miami, AZ 85539-0100

PHOENIX, AZ

2013 MAR 27 A 9:43

RECEIVED
B.L.M. AZ STATE OFFICE

1. The date of original location is: Feb 18, 2013.
2. The monument of location is located in the northeasterly corner of the mill site. The mill site is approximately 660 feet in a southwesterly direction and 330 feet in a northwesterly direction and contains 5 acres, more or less.
3. The monument of location (northeasterly corner) of the mill site with reference to a natural object or permanent monument is 1911 feet north and 4023 feet west of the northeast corner of Section 5, T1S, R14E.
4. The locator hereby certifies that he has caused **CWM 44** Mill Site to be located in the following quarter(s): NE ¼ of the SE 1/4 of Section 31, Township 1 North, Range 14 East, Gila and Salt River Base and Meridian, Gila County, State of Arizona, Miami Mining District.

Dated this 18 day of Feb, 2013

BHP Copper, Inc. Pinto Valley Operations

Owner / Locator

P.O. Box 100

Miami, AZ 85539-0100

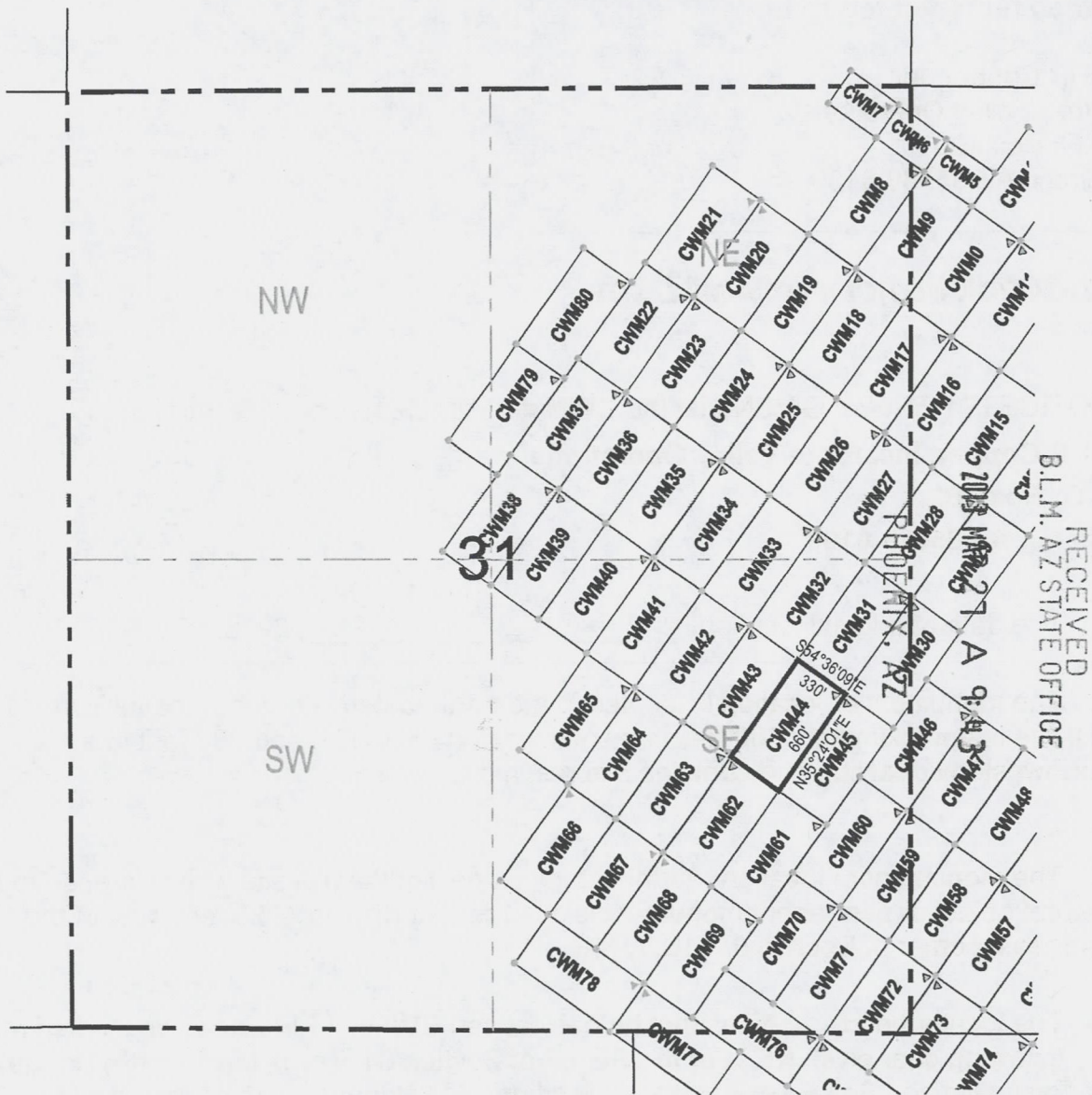
Robert Breen

Agent/Print & Sign



AN10422633

LODE CLAIM LOCATION MAP



● Corner Posts ▲ Location Monuments Scale: 1"=1000'

1. The above map depicts the **CWM 44** Millsite Claim, which is located in the NE ¼ of the SE ¼ of Section 31, Township 1 North, Range 14 East, Gila and Salt River Base and Meridian, Gila County, State of Arizona, Miami Mining District.
2. The type of corner and location monuments used are wood 2"x2"x48" posts and metal tags with location information written thereon.
3. The bearings and distances in degrees and feet between claim corners are as depicted on the above map.

AN10422633

When recorded return to:

BHP Copper, Inc.
Pinto Valley Operations
P.O. Box 100
Miami, AZ 85539-0100

LOCATION NOTICE FOR A MILL SITE

NOTICE IS HEREBY GIVEN that the **CWM 45** Mill Site has been located by
BHP Copper, Inc. Pinto Valley Operations
P.O. Box 100
Miami, AZ 85539-0100

PHOENIX, AZ

2013 MAR 27 A 9:43

RECEIVED
B.L.M. AZ STATE OFFICE

1. The date of original location is: Feb 18, 2013.
2. The monument of location is located in the northwesterly corner of the mill site. The mill site is approximately 660 feet in a southwesterly direction and 330 feet in a southeasterly direction and contains 5 acres, more or less.
3. The monument of location (northwesterly corner) of the mill site with reference to a natural object or permanent monument is 1911 feet north and 4023 feet west of the northeast corner of Section 5, T1S, R14E.
4. The locator hereby certifies that he has caused **CWM 45** Mill Site to be located in the following quarter(s): NE ¼ and SE ¼ of the SE 1/4 of Section 31, Township 1 North, Range 14 East, Gila and Salt River Base and Meridian, Gila County, State of Arizona, Miami Mining District.

Dated this 18 day of Feb, 2013

BHP Copper, Inc. Pinto Valley Operations

Owner / Locator

P.O. Box 100

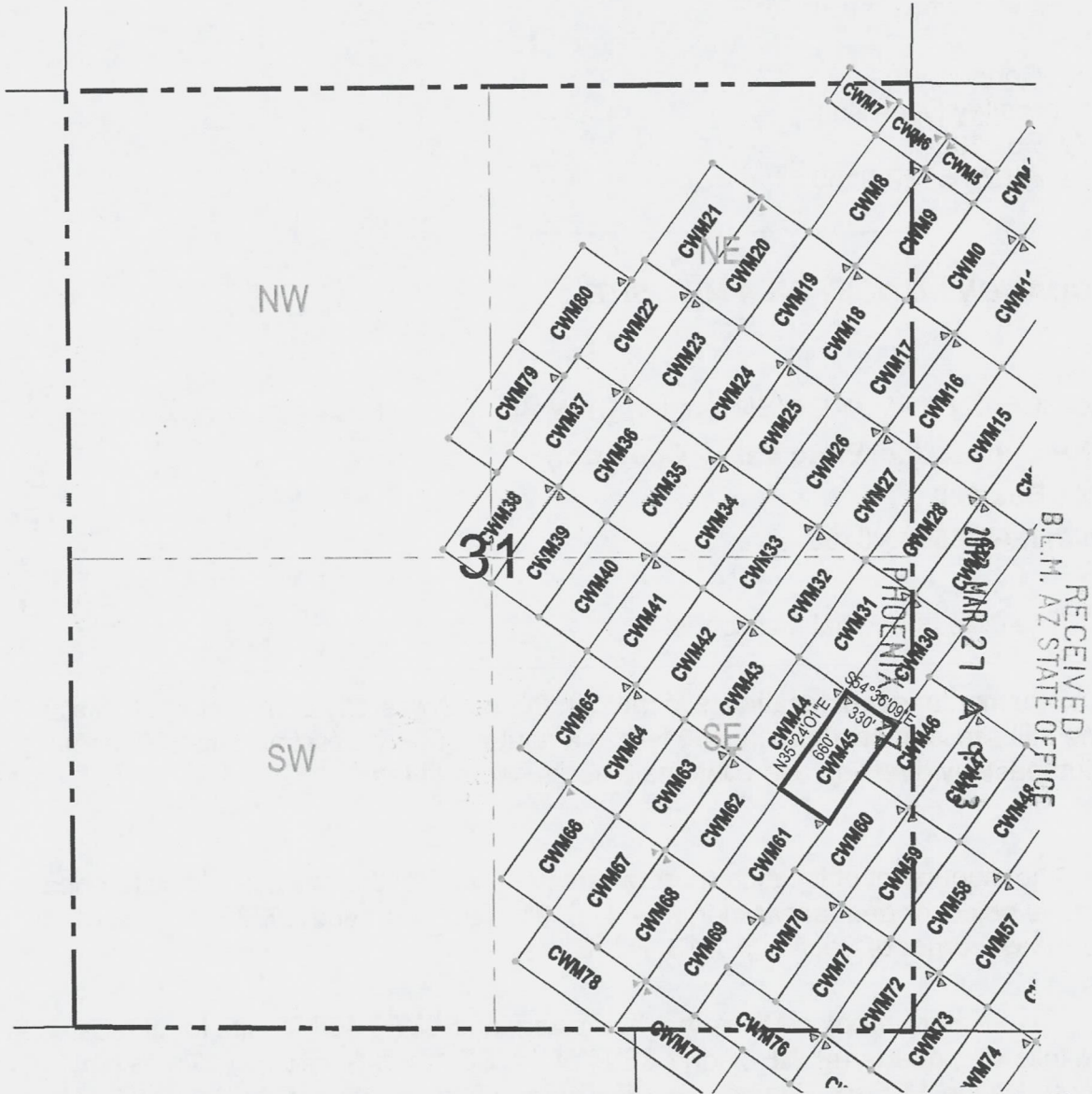
Miami, AZ 85539-0100

Robert Breen

Agent/Print & Sign

AMC 122634

LODE CLAIM LOCATION MAP



● Corner Posts ▲ Location Monuments Scale: 1"=1000'



1. The above map depicts the **CWM 45** Millsite Claim, which is located in the NE ¼ and SE ¼ of the SE ¼ of Section 31, Township 1 North, Range 14 East, Gila and Salt River Base and Meridian, Gila County, State of Arizona, Miami Mining District.
2. The type of corner and location monuments used are wood 2"x2"x48" posts and metal tags with location information written thereon.
3. The bearings and distances in degrees and feet between claim corners are as depicted on the above map.

RECEIVED
 B.L.M. AZ STATE OFFICE
 MAR 27 1980
 PHOENIX, AZ

AN0422634

When recorded return to:

BHP Copper, Inc.
Pinto Valley Operations
P.O. Box 100
Miami, AZ 85539-0100

LOCATION NOTICE FOR A MILL SITE

NOTICE IS HEREBY GIVEN that the **CWM 46** Mill Site has been located by
BHP Copper, Inc. Pinto Valley Operations
P.O. Box 100
Miami, AZ 85539-0100

RECEIVED
B.L.M. AZ STATE OFFICE
2013 MAR 27 A 9:43
PHOENIX, AZ

1. The date of original location is: Feb 18, 2013.
2. The monument of location is located in the northeasterly corner of the mill site. The mill site is approximately 660 feet in a southwesterly direction and 330 feet in a northwesterly direction and contains 5 acres, more or less.
3. The monument of location (northeasterly corner) of the mill site with reference to a natural object or permanent monument is 1798 feet north and 3294 feet west of the northeast corner of Section 5, T1S, R14E.
4. The locator hereby certifies that he has caused **CWM 46** Mill Site to be located in the following quarter(s): NW ¼ of the SW ¼ of Section 32, and NE ¼ and SE ¼ of the SE ¼ of Section 31, Township 1 North, Range 14 East, Gila and Salt River Base and Meridian, Gila County, State of Arizona, Miami Mining District.

Dated this 18 day of Feb, 2013

BHP Copper, Inc. Pinto Valley Operations

Owner / Locator
P.O. Box 100
Miami, AZ 85539-0100

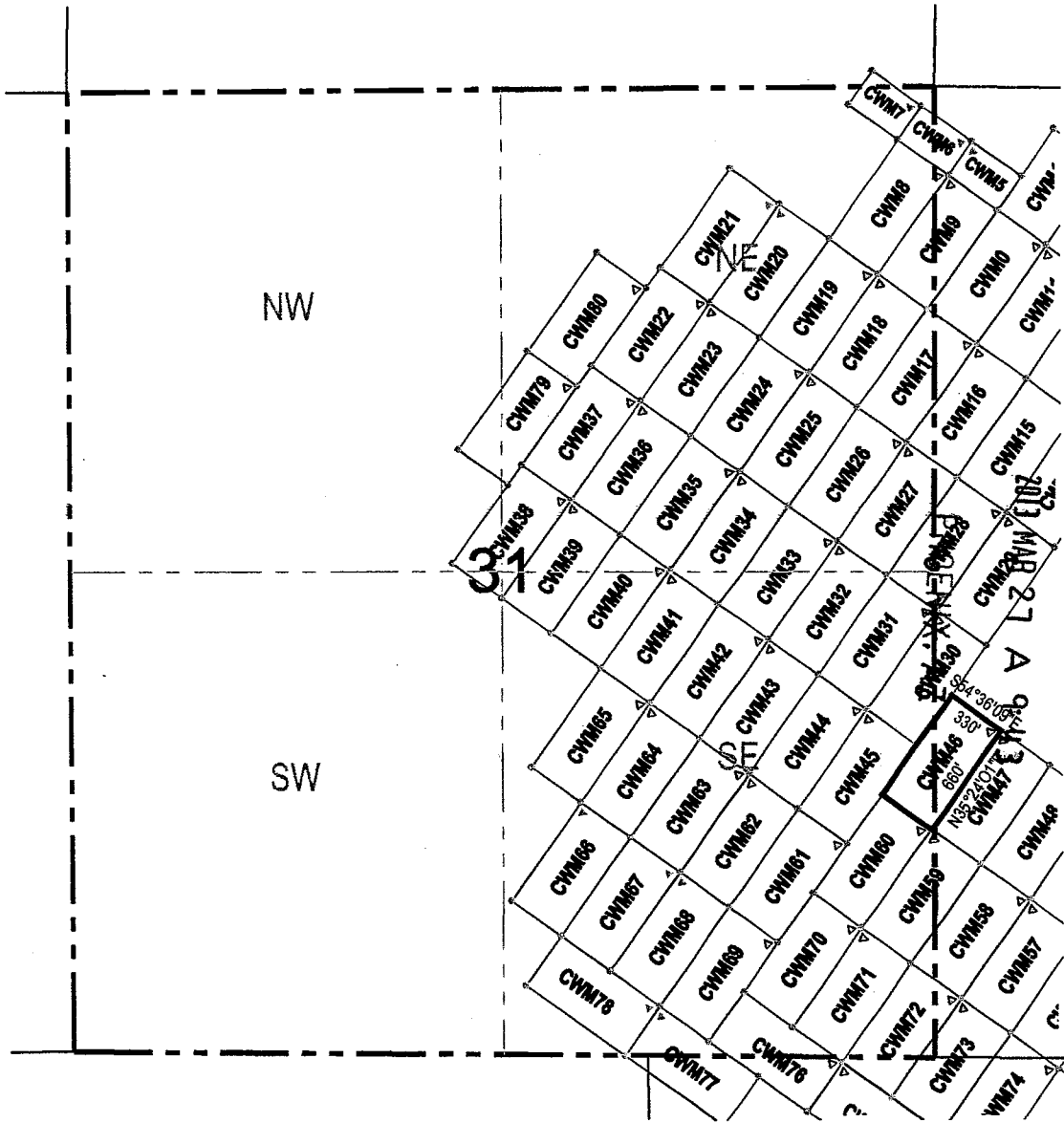
Robert Breen

Agent/Print & Sign



ANICH22635

LODE CLAIM LOCATION MAP



RECEIVED
B.L.M. ARIZONA STATE OFFICE

● Corner Posts ▲ Location Monuments Scale: 1"=1000'



1. The above map depicts the **CWM 46** Millsite Claim, which is located in the NW ¼ of the SW ¼ of Section 32, and NE ¼ and SE ¼ of the SE ¼ of Section 31, Township 1 North, Range 14 East, Gila and Salt River Base and Meridian, Gila County, State of Arizona, Miami Mining District.
2. The type of corner and location monuments used are wood 2"x2"x48" posts and metal tags with location information written thereon.
3. The bearings and distances in degrees and feet between claim corners are as depicted on the above map.

AHC122635

When recorded return to:

BHP Copper, Inc.
Pinto Valley Operations
P.O. Box 100
Miami, AZ 85539-0100

LOCATION NOTICE FOR A MILL SITE

NOTICE IS HEREBY GIVEN that the **CWM 47** Mill Site has been located by
BHP Copper, Inc. Pinto Valley Operations
P.O. Box 100
Miami, AZ 85539-0100

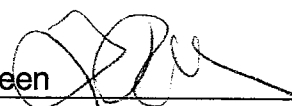
RECEIVED
B.L.M. AZ STATE OFFICE
2013 MAR 27 A 9:43
PHOENIX, AZ

1. The date of original location is: Feb 18, 2013.
2. The monument of location is located in the northwesterly corner of the mill site. The mill site is approximately 660 feet in a southwesterly direction and 330 feet in a southeasterly direction and contains 5 acres, more or less.
3. The monument of location (northwesterly corner) of the mill site with reference to a natural object or permanent monument is 1798 feet north and 3294 feet west of the northeast corner of Section 5, T1S, R14E.
4. The locator hereby certifies that he has caused **CWM 47** Mill Site to be located in the following quarter(s): NW ¼ and SW ¼ of the SW ¼ of Section 32, Township 1 North, Range 14 East, Gila and Salt River Base and Meridian, Gila County, State of Arizona, Miami Mining District.

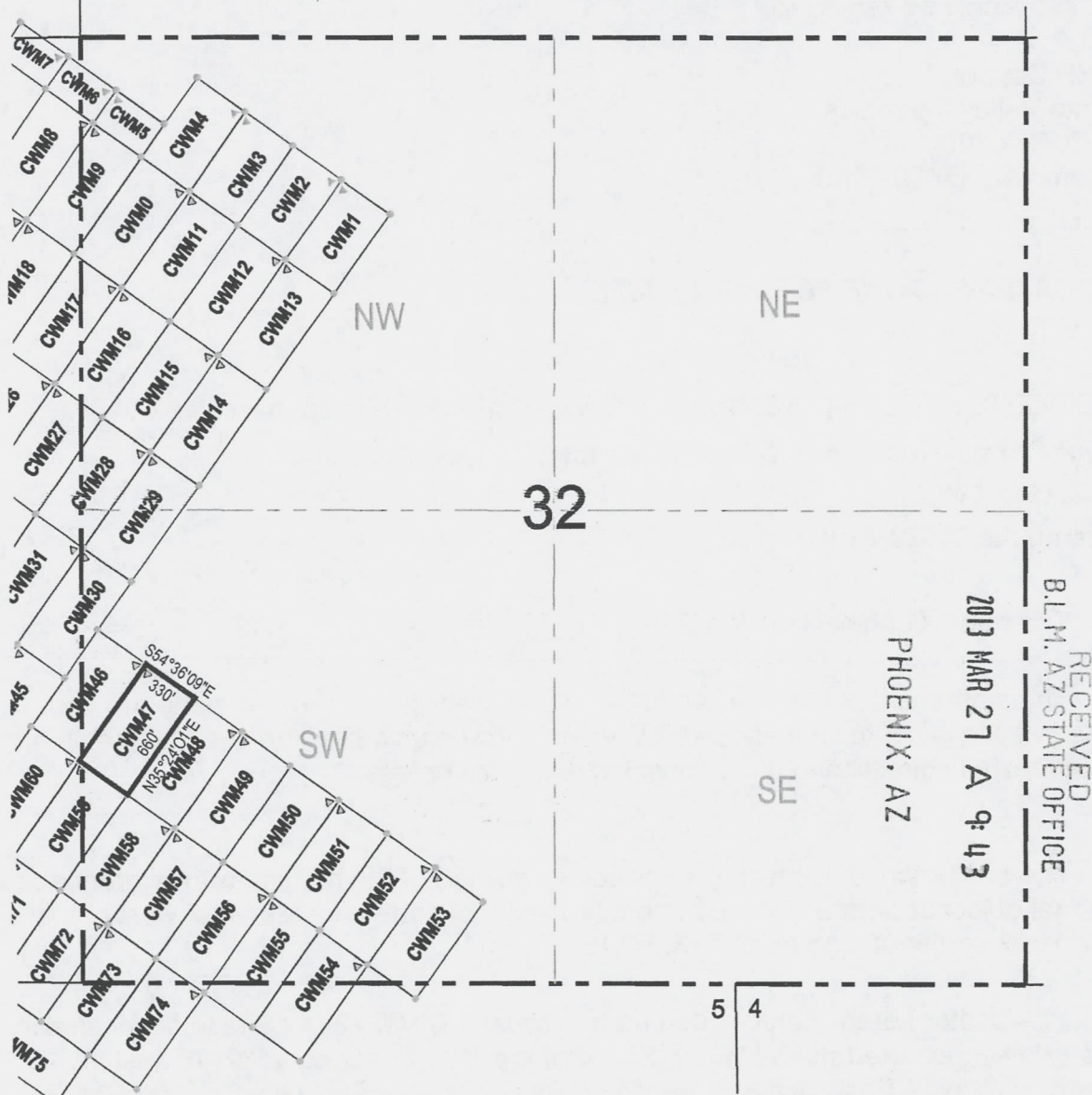
AN10422636

Dated this 18 day of Feb, 2013

BHP Copper, Inc. Pinto Valley Operations
Owner / Locator
P.O. Box 100
Miami, AZ 85539-0100

Robert Breen 
Agent/Print & Sign

MILLSITE CLAIM LOCATION MAP



RECEIVED
B.L.M. AZ STATE OFFICE
2013 MAR 27 A 9:43
PHOENIX, AZ

● Corner Posts ▲ Location Monuments Scale: 1"=1000'



1. The above map depicts the **CWM 47** Millsite Claim, which is located in the NW ¼ and SW ¼ of the SW ¼ of Section 32, Township 1 North, Range 14 East, Gila and Salt River Base and Meridian, Gila County, State of Arizona, Miami Mining District.
2. The type of corner and location monuments used are wood 2"x2"x48" posts and metal tags with location information written thereon.
3. The bearings and distances in degrees and feet between claim corners are as depicted on the above map.

ANCI 22636

When recorded return to:

BHP Copper, Inc.
Pinto Valley Operations
P.O. Box 100
Miami, AZ 85539-0100

LOCATION NOTICE FOR A MILL SITE

NOTICE IS HEREBY GIVEN that the **CWM 48** Mill Site has been located by
BHP Copper, Inc. Pinto Valley Operations
P.O. Box 100
Miami, AZ 85539-0100

RECEIVED
B.L.M. AZ STATE OFFICE
2013 MAR 27 A 9:43
PHOENIX, AZ

1. The date of original location is: Feb 18, 2013.
2. The monument of location is located in the northeasterly corner of the mill site. The mill site is approximately 660 feet in a southwesterly direction and 330 feet in a northwesterly direction and contains 5 acres, more or less.
3. The monument of location (northeasterly corner) of the mill site with reference to a natural object or permanent monument is 1416 feet north and 2756 feet west of the northeast corner of Section 5, T1S, R14E.
4. The locator hereby certifies that he has caused **CWM 48** Mill Site to be located in the following quarter(s): NW ¼ and SW ¼ of the SW ¼ of Section 32, Township 1 North, Range 14 East, Gila and Salt River Base and Meridian, Gila County, State of Arizona, Miami Mining District.

Dated this 18 day of Feb, 2013

BHP Copper, Inc. Pinto Valley Operations

Owner / Locator

P.O. Box 100

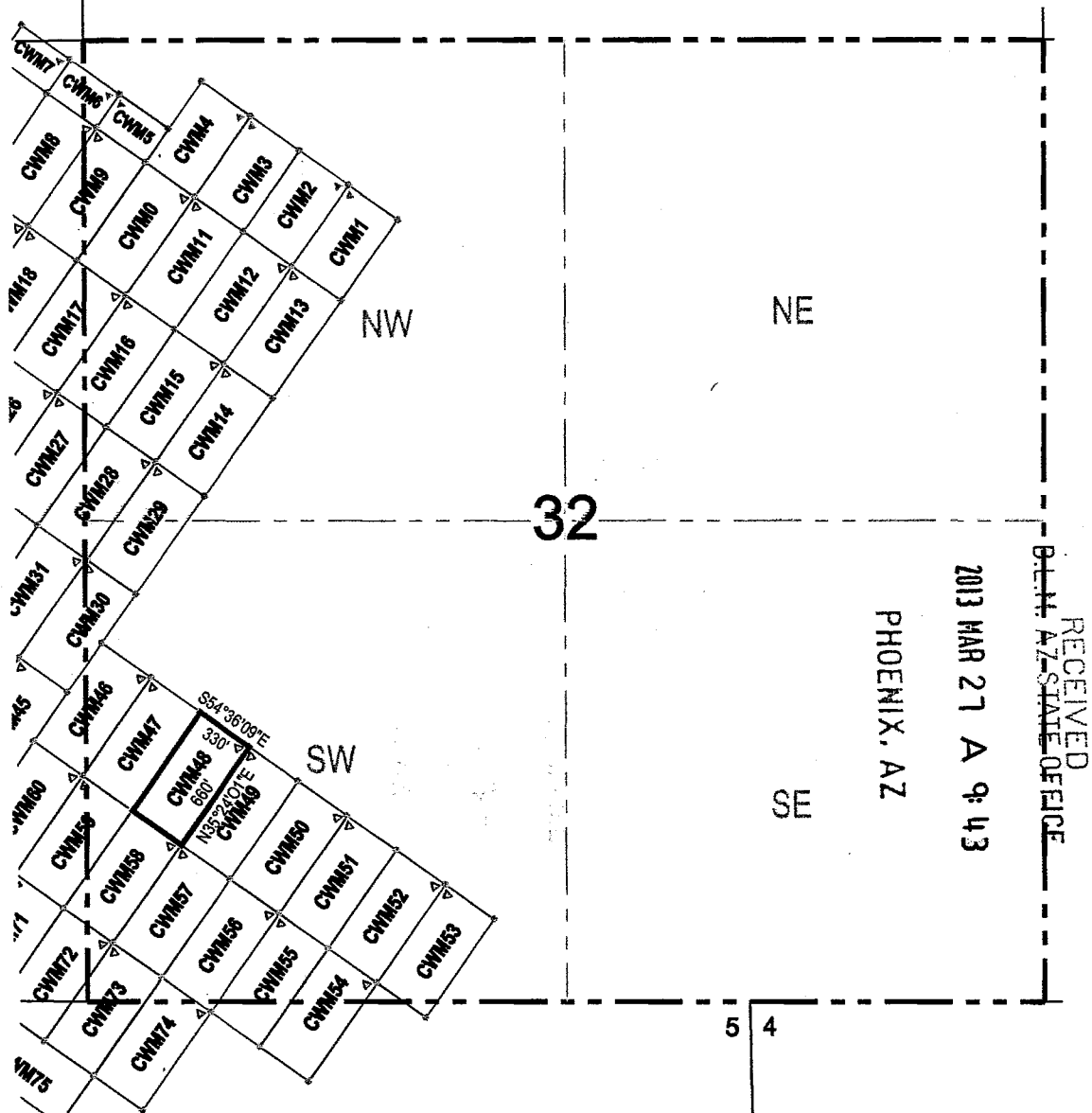
Miami, AZ 85539-0100

Robert Breen

Agent/Print & Sign

ANICH 22637

MILLSITE CLAIM LOCATION MAP



● Corner Posts ▲ Location Monuments Scale: 1"=1000'

1. The above map depicts the **CWM 48** Millsite Claim, which is located in the NW ¼ and SW ¼ of the SW ¼ of Section 32, Township 1 North, Range 14 East, Gila and Salt River Base and Meridian, Gila County, State of Arizona, Miami Mining District.
2. The type of corner and location monuments used are wood 2"x2"x48" posts and metal tags with location information written thereon.
3. The bearings and distances in degrees and feet between claim corners are as depicted on the above map.

A100422637

When recorded return to:

BHP Copper, Inc.
Pinto Valley Operations
P.O. Box 100
Miami, AZ 85539-0100

LOCATION NOTICE FOR A MILL SITE

NOTICE IS HEREBY GIVEN that the **CWM 49** Mill Site has been located by:


BHP Copper, Inc. Pinto Valley Operations
P.O. Box 100
Miami, AZ 85539-0100

RECEIVED
B.L.M. AZ STATE OFFICE
2013 MAR 27 A 9:43
PHOENIX, AZ

1. The date of original location is: Feb 18, 2013.
2. The monument of location is located in the northwesterly corner of the mill site. The mill site is approximately 660 feet in a southwesterly direction and 330 feet in a southeasterly direction and contains 5 acres, more or less.
3. The monument of location (northwesterly corner) of the mill site with reference to a natural object or permanent monument is 1416 feet north and 2756 feet west of the northeast corner of Section 5, T1S, R14E.
4. The locator hereby certifies that he has caused **CWM 49** Mill Site to be located in the following quarter(s): NW ¼ and SW ¼ of the SW ¼ of Section 32, Township 1 North, Range 14 East, Gila and Salt River Base and Meridian, Gila County, State of Arizona, Miami Mining District.

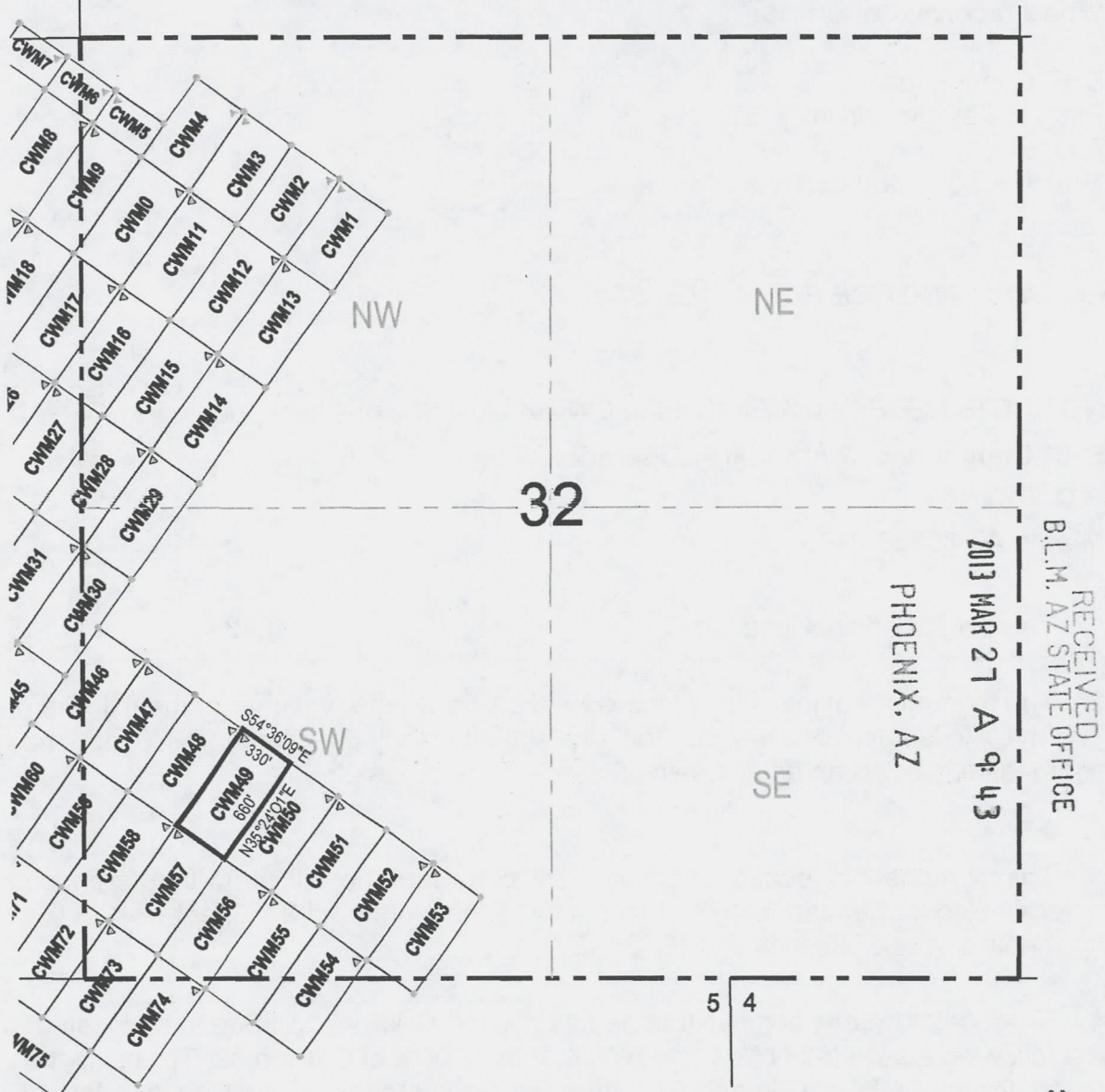
Dated this 18 day of Feb, 2013

BHP Copper, Inc. Pinto Valley Operations
Owner / Locator
P.O. Box 100
Miami, AZ 85539-0100

Robert Breen 
Agent/Print & Sign

MI0422638

MILLSITE CLAIM LOCATION MAP



RECEIVED
B.L.M. AZ STATE OFFICE
2013 MAR 27 A 9:43

● Corner Posts ▲ Location Monuments Scale: 1"=1000'



1. The above map depicts the **CWM 49** Millsite Claim, which is located in the NW ¼ and SW ¼ of the SW ¼ of Section 32, Township 1 North, Range 14 East, Gila and Salt River Base and Meridian, Gila County, State of Arizona, Miami Mining District.
2. The type of corner and location monuments used are wood 2"x2"x48" posts and metal tags with location information written thereon.
3. The bearings and distances in degrees and feet between claim corners are as depicted on the above map.

ANCI 22638

When recorded return to:

BHP Copper, Inc.
Pinto Valley Operations
P.O. Box 100
Miami, AZ 85539-0100

LOCATION NOTICE FOR A MILL SITE

NOTICE IS HEREBY GIVEN that the **CWM 50** Mill Site has been located by:

BHP Copper, Inc. Pinto Valley Operations
P.O. Box 100
Miami, AZ 85539-0100

RECEIVED
B.L.M. AZ STATE OFFICE
2013 MAR 27 A 9:43
PHOENIX, AZ

1. The date of original location is: Feb 18, 2013.
2. The monument of location is located in the northeasterly corner of the mill site. The mill site is approximately 660 feet in a southwesterly direction and 330 feet in a northwesterly direction and contains 5 acres, more or less.
3. The monument of location (northeasterly corner) of the mill site with reference to a natural object or permanent monument is 1034 feet north and 2218 feet west of the northeast corner of Section 5, T1S, R14E.
4. The locator hereby certifies that he has caused **CWM 50** Mill Site to be located in the following quarter(s): SE ¼ and SW ¼ of the SW ¼ of Section 32, Township 1 North, Range 14 East, Gila and Salt River Base and Meridian, Gila County, State of Arizona, Miami Mining District.

Dated this 18 day of Feb, 2013

BHP Copper, Inc. Pinto Valley Operations

Owner / Locator

P.O. Box 100

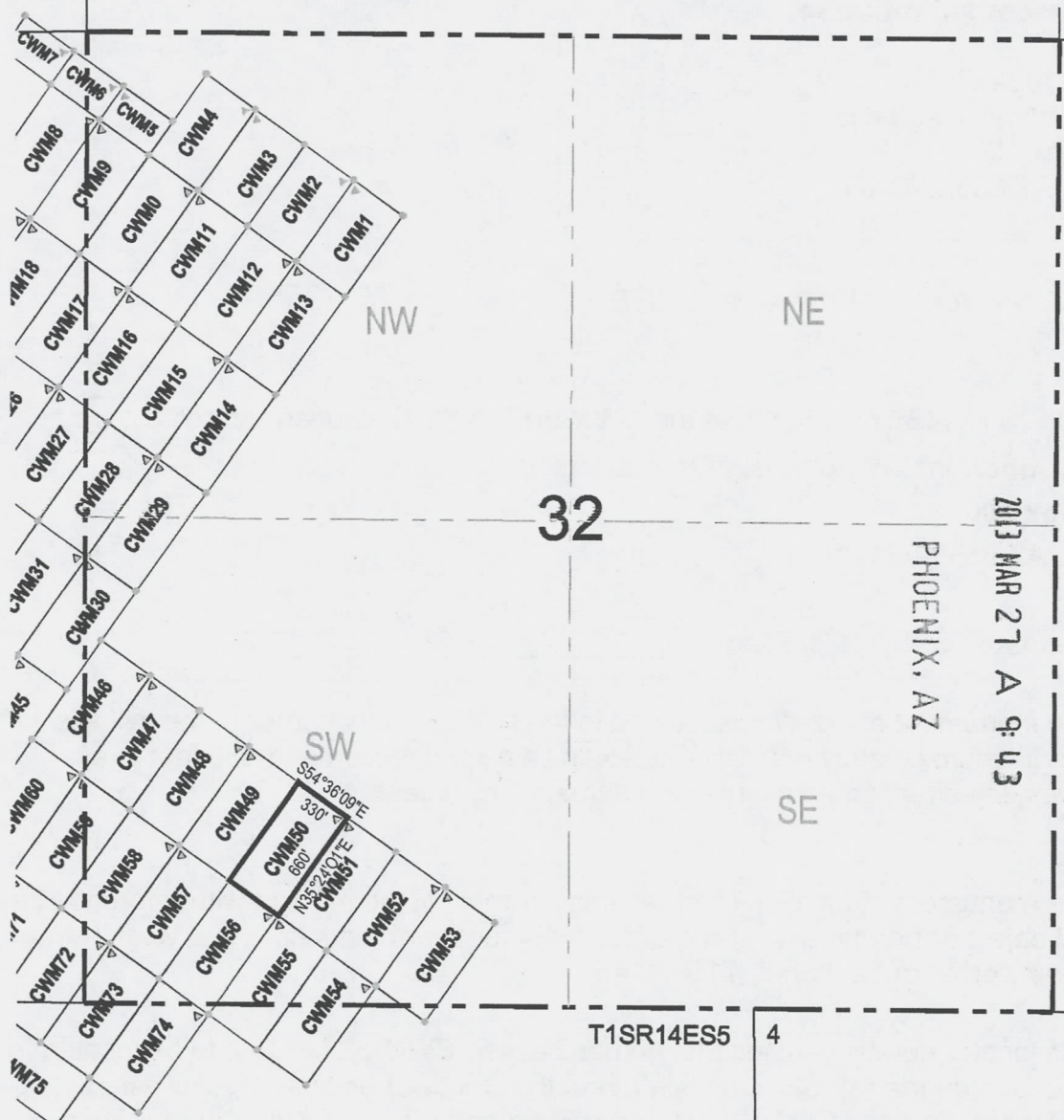
Miami, AZ 85539-0100

Robert Breen

Agent/Print & Sign

AMC 022639

MILLSITE CLAIM LOCATION MAP



RECEIVED
B.L.M. AZ STATE OFFICE
2013 MAR 27 A 9:43

● Corner Posts ▲ Location Monuments Scale: 1"=1000'



1. The above map depicts the **CWM 50** Millsite Claim, which is located in the SE ¼ and SW ¼ of the SW ¼ of Section 32, Township 1 North, Range 14 East, Gila and Salt River Base and Meridian, Gila County, State of Arizona, Miami Mining District.
2. The type of corner and location monuments used are wood 2"x2"x48" posts and metal tags with location information written thereon.
3. The bearings and distances in degrees and feet between claim corners are as depicted on the above map.

A110422639

When recorded return to:

BHP Copper, Inc.
Pinto Valley Operations
P.O. Box 100
Miami, AZ 85539-0100

LOCATION NOTICE FOR A MILL SITE

NOTICE IS HEREBY GIVEN that the **CWM 51** Mill Site has been located by
BHP Copper, Inc. Pinto Valley Operations
P.O. Box 100
Miami, AZ 85539-0100

PHOENIX, AZ

2013 MAR 27 A 9:43

RECEIVED
B.L.M. AZ STATE OFFICE

1. The date of original location is: Feb 18, 2013.
2. The monument of location is located in the northwesterly corner of the mill site. The mill site is approximately 660 feet in a southwesterly direction and 330 feet in a southeasterly direction and contains 5 acres, more or less.
3. The monument of location (northwesterly corner) of the mill site with reference to a natural object or permanent monument is 1034 feet north and 2218 feet west of the northeast corner of Section 5, T1S, R14E.
4. The locator hereby certifies that he has caused **CWM 51** Mill Site to be located in the following quarter(s): SE ¼ and SW ¼ of the SW ¼ of Section 32, Township 1 North, Range 14 East, Gila and Salt River Base and Meridian, Gila County, State of Arizona, Miami Mining District.

Dated this 18 day of Feb, 2013

BHP Copper, Inc. Pinto Valley Operations

Owner / Locator

P.O. Box 100

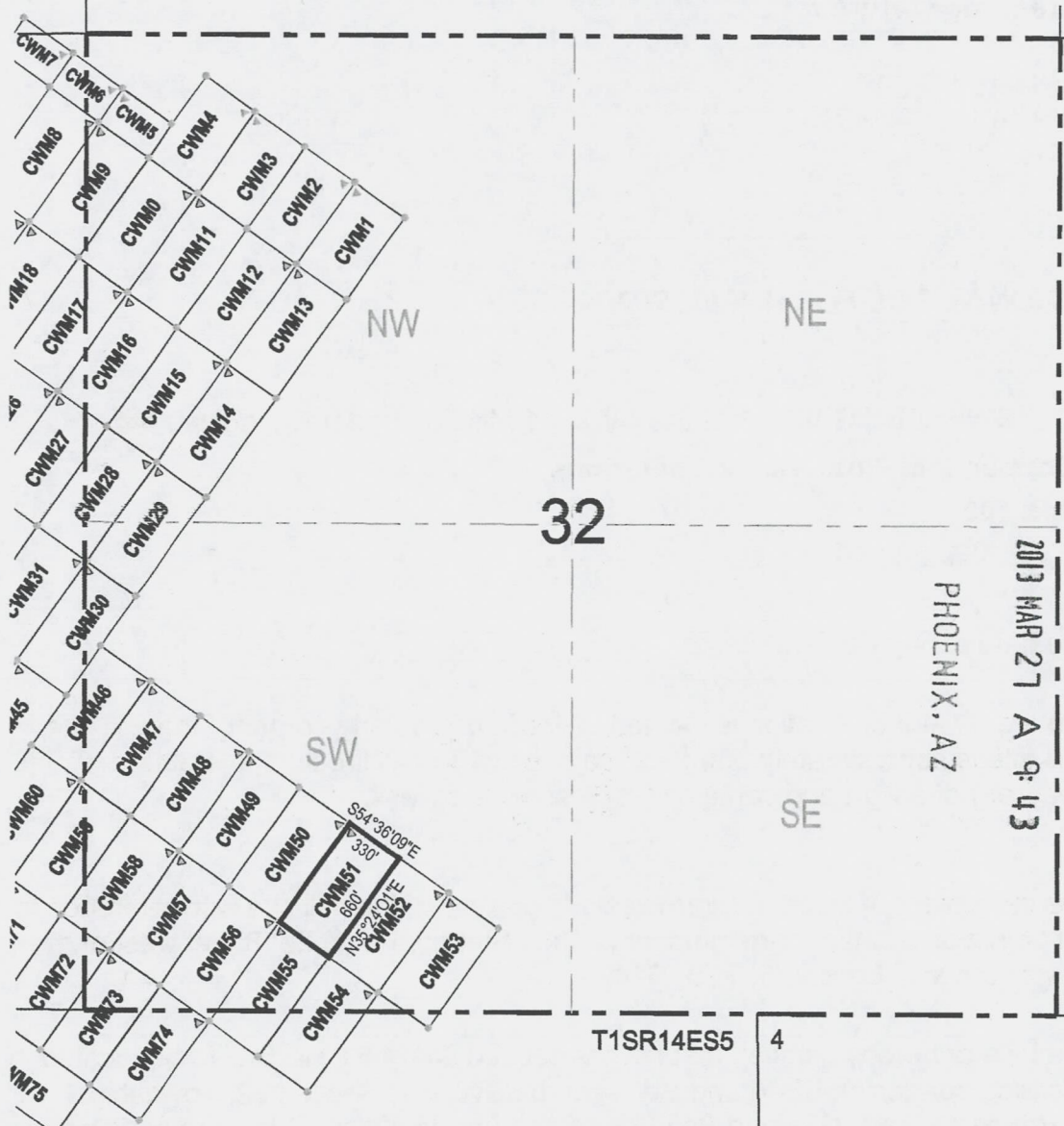
Miami, AZ 85539-0100

Robert Breen

Agent/Print & Sign

AI10422640

MILLSITE CLAIM LOCATION MAP



RECEIVED
B.L.M. AZ STATE OFFICE
2013 MAR 27 A 9:43
PHOENIX, AZ

● Corner Posts ▲ Location Monuments Scale: 1"=1000'



1. The above map depicts the **CWM 51** Millsite Claim, which is located in the SE ¼ and SW ¼ of the SW ¼ of Section 32, Township 1 North, Range 14 East, Gila and Salt River Base and Meridian, Gila County, State of Arizona, Miami Mining District.
2. The type of corner and location monuments used are wood 2"x2"x48" posts and metal tags with location information written thereon.
3. The bearings and distances in degrees and feet between claim corners are as depicted on the above map.

A110422640

When recorded return to:

BHP Copper, Inc.
Pinto Valley Operations
P.O. Box 100
Miami, AZ 85539-0100

LOCATION NOTICE FOR A MILL SITE

NOTICE IS HEREBY GIVEN that the **CWM 52** Mill Site has been located by:
BHP Copper, Inc. Pinto Valley Operations
P.O. Box 100
Miami, AZ 85539-0100

RECEIVED
B.L.M. AZ STATE OFFICE
2013 MAR 27 A 9:43
PHOENIX, AZ

1. The date of original location is: Feb 18, 2013.
2. The monument of location is located in the northeasterly corner of the mill site. The mill site is approximately 660 feet in a southwesterly direction and 330 feet in a northwesterly direction and contains 5 acres, more or less.
3. The monument of location (northeasterly corner) of the mill site with reference to a natural object or permanent monument is 651 feet north and 1680 feet west of the northeast corner of Section 5, T1S, R14E.
4. The locator hereby certifies that he has caused **CWM 52** Mill Site to be located in the following quarter(s): SE ¼ of the SW ¼ of Section 32, Township 1 North, Range 14 East, Gila and Salt River Base and Meridian, Gila County, State of Arizona, Miami Mining District.

Dated this 18 day of Feb, 2013

BHP Copper, Inc. Pinto Valley Operations

Owner / Locator

P.O. Box 100

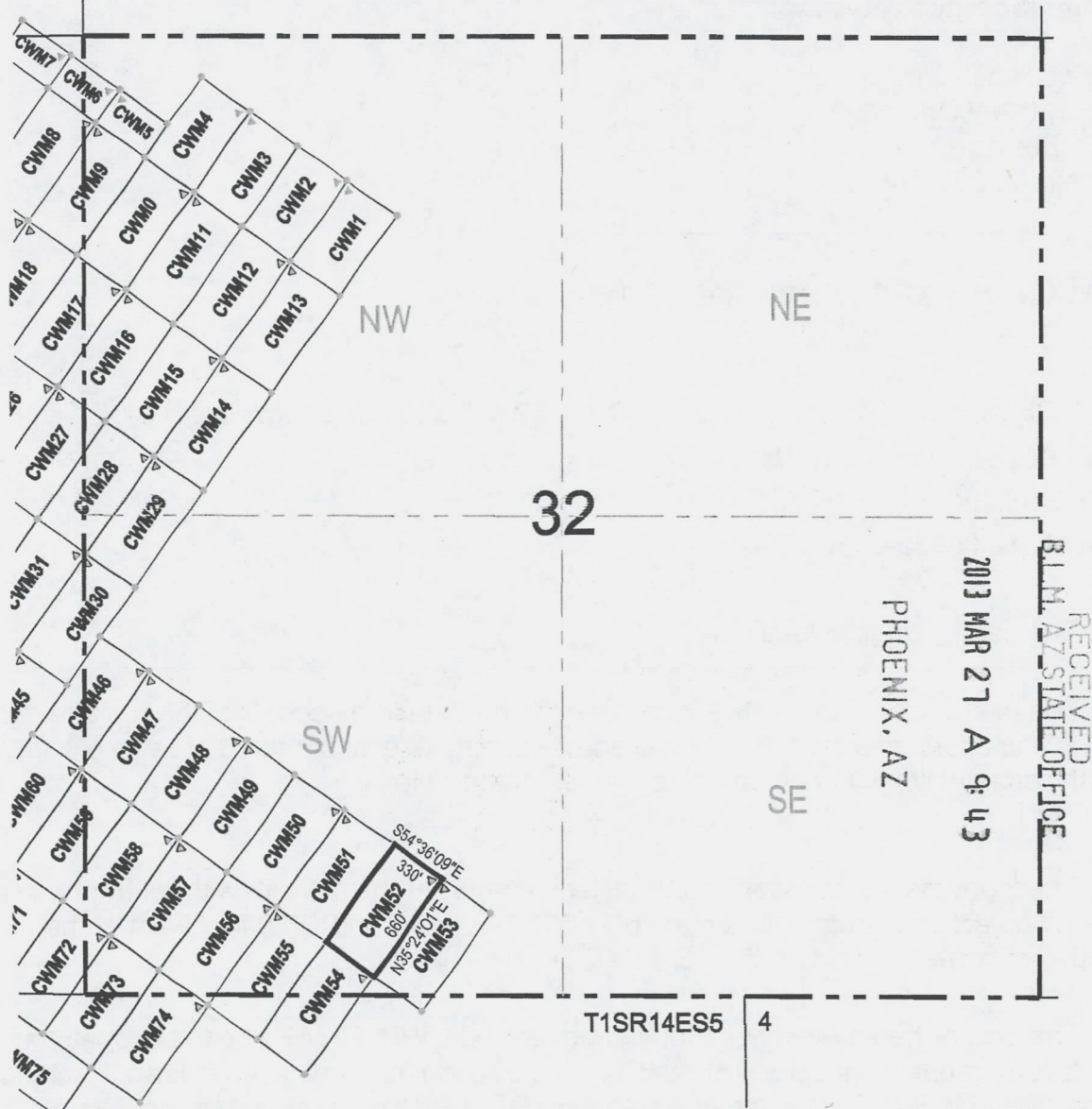
Miami, AZ 85539-0100

Robert Breen

Agent/Print & Sign

ANCH22641

MILLSITE CLAIM LOCATION MAP



● Corner Posts ▲ Location Monuments Scale: 1"=1000'



1. The above map depicts the **CWM 52** Millsite Claim, which is located in the SE ¼ of the SW ¼ of Section 32, Township 1 North, Range 14 East, Gila and Salt River Base and Meridian, Gila County, State of Arizona, Miami Mining District.
2. The type of corner and location monuments used are wood 2"x2"x48" posts and metal tags with location information written thereon.
3. The bearings and distances in degrees and feet between claim corners are as depicted on the above map.

AMC 422641

When recorded return to:

BHP Copper, Inc.
Pinto Valley Operations
P.O. Box 100
Miami, AZ 85539-0100

LOCATION NOTICE FOR A MILL SITE

NOTICE IS HEREBY GIVEN that the **CWM 53** Mill Site has been located by:
BHP Copper, Inc. Pinto Valley Operations
P.O. Box 100
Miami, AZ 85539-0100

PHOENIX, AZ

2013 MAR 27 A 9:43

RECEIVED
B.L.M. AZ STATE OFFICE

1. The date of original location is: Feb 18, 2013.
2. The monument of location is located in the northwesterly corner of the mill site. The mill site is approximately 660 feet in a southwesterly direction and 330 feet in a southeasterly direction and contains 5 acres, more or less.
3. The monument of location (northwesterly corner) of the mill site with reference to a natural object or permanent monument is 651 feet north and 1680 feet west of the northeast corner of Section 5, T1S, R14E.
4. The locator hereby certifies that he has caused **CWM 53** Mill Site to be located in the following quarter(s): SE ¼ of the SW ¼ of Section 32, Township 1 North, Range 14 East, and NW ¼ of the NE ¼ of Section 5, Township 1 South, Range 14 East, Gila and Salt River Base and Meridian, Gila County, State of Arizona, Miami Mining District.

Dated this 18 day of Feb, 2013

BHP Copper, Inc. Pinto Valley Operations

Owner / Locator

P.O. Box 100

Miami, AZ 85539-0100

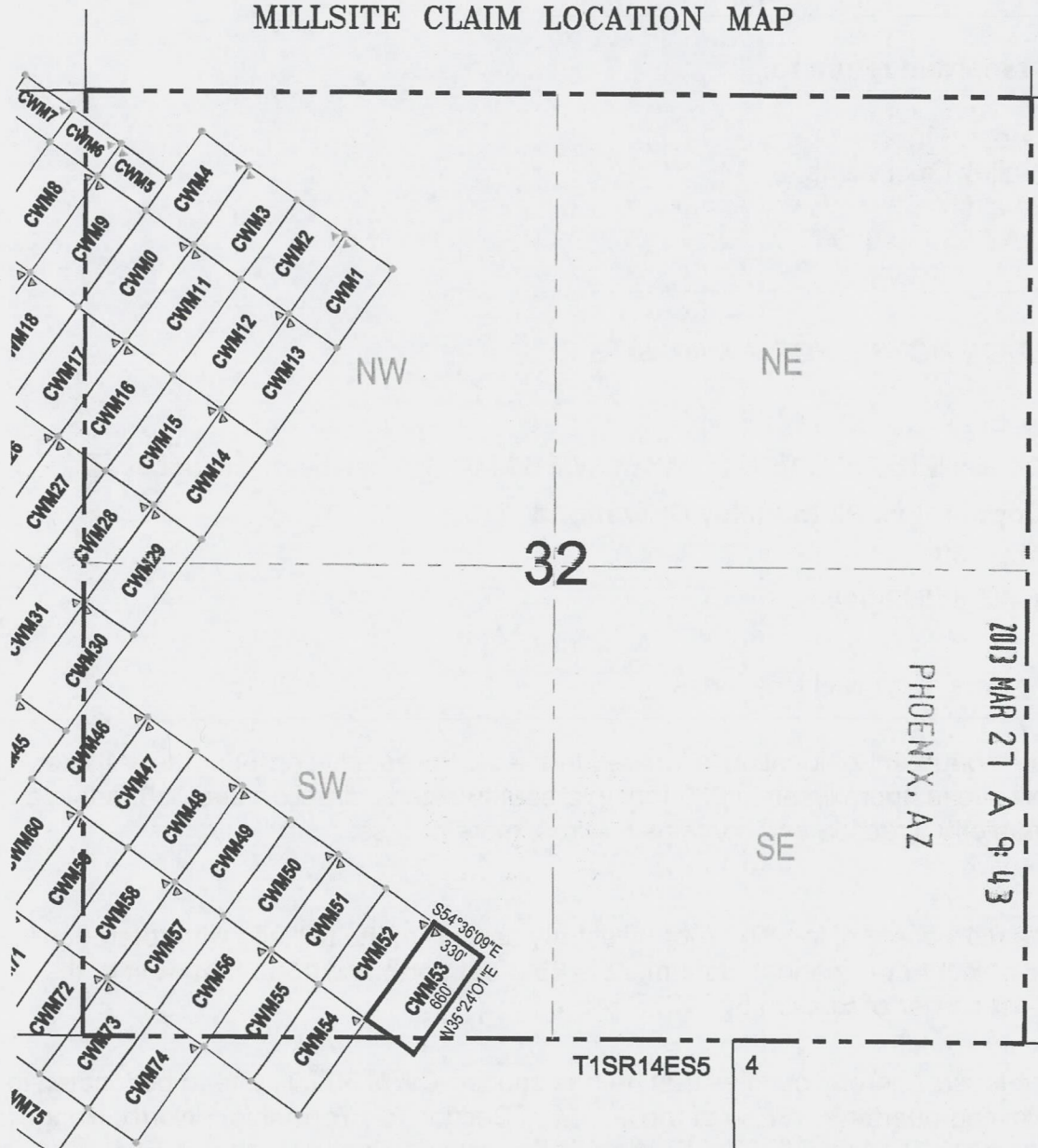
Robert Breen

Agent/Print & Sign



AHC422642

MILLSITE CLAIM LOCATION MAP



RECEIVED
B.L.M. AZ STATE OFFICE
2013 MAR 27 A 9:43
PHOENIX, AZ

● Corner Posts ▲ Location Monuments Scale: 1"=1000'

1. The above map depicts the **CWM 53** Millsite Claim, which is located in the SE ¼ of the SW ¼ of Section 32, Township 1 North, Range 14 East, and NW ¼ of the NE ¼ of Section 5, Township 1 South, Range 14 East, Gila and Salt River Base and Meridian, Gila County, State of Arizona, Miami Mining District.
2. The type of corner and location monuments used are wood 2"x2"x48" posts and metal tags with location information written thereon.
3. The bearings and distances in degrees and feet between claim corners are as depicted on the above map.

AHC422642

When recorded return to:

BHP Copper, Inc.
Pinto Valley Operations
P.O. Box 100
Miami, AZ 85539-0100

LOCATION NOTICE FOR A MILL SITE

NOTICE IS HEREBY GIVEN that the **CWM 54** Mill Site has been located by:
BHP Copper, Inc. Pinto Valley Operations
P.O. Box 100
Miami, AZ 85539-0100

PHOENIX, AZ

2013 MAR 27 A 9:43

RECEIVED
B.L.M. AZ STATE OFFICE

1. The date of original location is: Feb 18, 2013.
2. The monument of location is located in the northeasterly corner of the mill site. The mill site is approximately 660 feet in a southwesterly direction and 330 feet in a northwesterly direction and contains 5 acres, more or less.
3. The monument of location (northeasterly corner) of the mill site with reference to a natural object or permanent monument is 113 feet north and 2063 feet west of the northeast corner of Section 5, T1S, R14E.
4. The locator hereby certifies that he has caused **CWM 54** Mill Site to be located in the following quarter(s): SE ¼ and SW ¼ of the SW ¼ of Section 32, Township 1 North, Range 14 East, and NE ¼ of the NW ¼ and NW ¼ of the NE ¼ of Section 5, Township 1 South, Range 14 East, Gila and Salt River Base and Meridian, Gila County, State of Arizona, Miami Mining District.

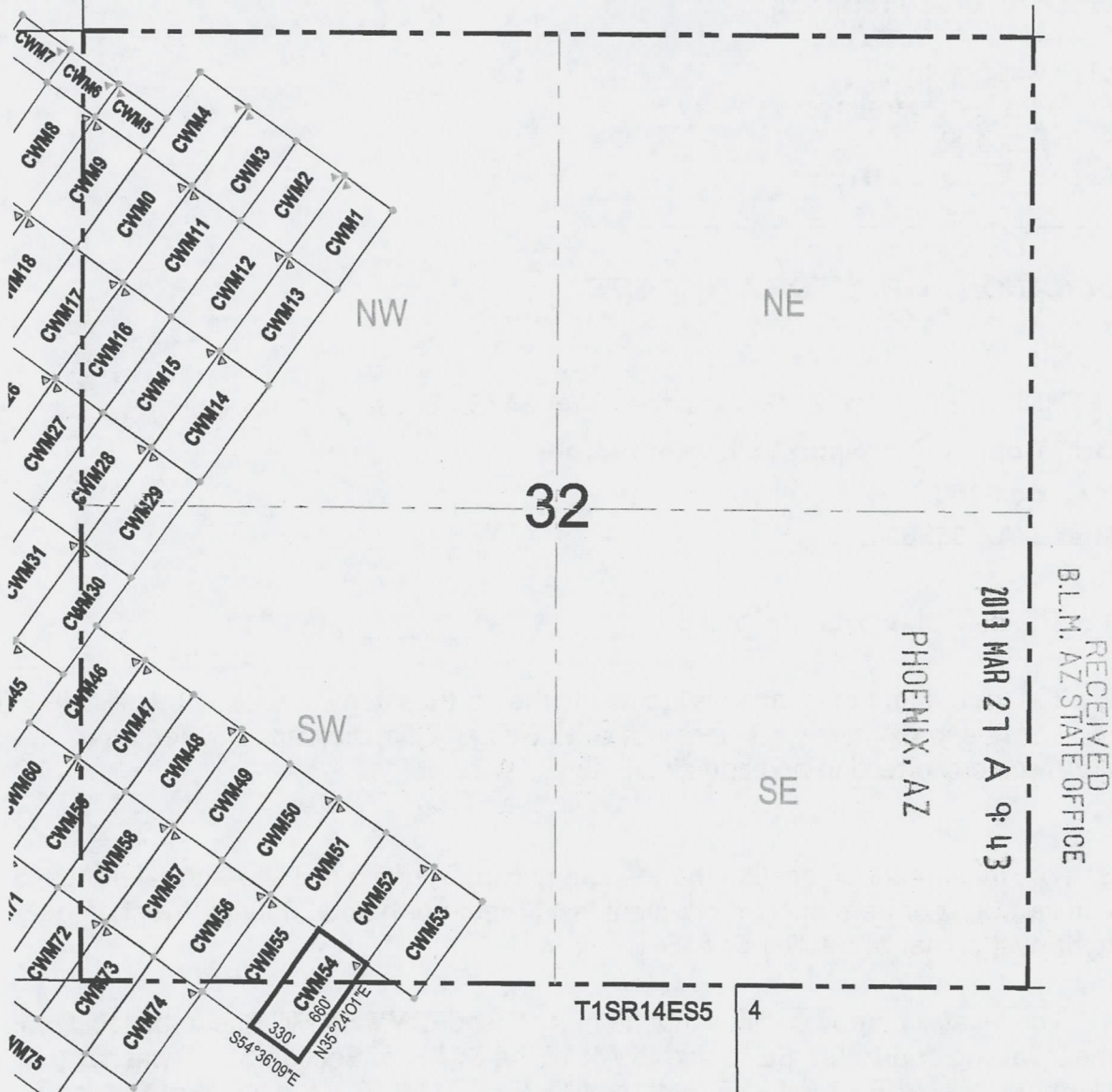
Dated this 18 day of Feb, 2013

BHP Copper, Inc. Pinto Valley Operations
Owner / Locator
P.O. Box 100
Miami, AZ 85539-0100

Robert Breen
Agent/Print & Sign

AN10422643

MILLSITE CLAIM LOCATION MAP



RECEIVED
B.L.M. AZ STATE OFFICE
2013 MAR 27 A 9:43

● Corner Posts ▲ Location Monuments Scale: 1"=1000'



1. The above map depicts the **CWM 54** Millsite Claim, which is located in the SE 1/4 and SW 1/4 of the SW 1/4 of Section 32, Township 1 North, Range 14 East, and NE 1/4 of the NW 1/4 and NW 1/4 of the NE 1/4 of Section 5, Township 1 South, Range 14 East, Gila and Salt River Base and Meridian, Gila County, State of Arizona, Miami Mining District.
2. The type of corner and location monuments used are wood 2"x2"x48" posts and metal tags with location information written thereon.
3. The bearings and distances in degrees and feet between claim corners are as depicted on the above map.

ANCH 22643

When recorded return to:

BHP Copper, Inc.
Pinto Valley Operations
P.O. Box 100
Miami, AZ 85539-0100

LOCATION NOTICE FOR A MILL SITE

NOTICE IS HEREBY GIVEN that the **CWM 55** Mill Site has been located by

BHP Copper, Inc. Pinto Valley Operations
P.O. Box 100
Miami, AZ 85539-0100

RECEIVED
B.L.M. AZ STATE OFFICE
2013 MAR 27 A 9:43
PHOENIX, AZ

1. The date of original location is: Feb 18, 2013.
2. The monument of location is located in the northwesterly corner of the mill site. The mill site is approximately 660 feet in a southwesterly direction and 330 feet in a southeasterly direction and contains 5 acres, more or less.
3. The monument of location (northwesterly corner) of the mill site with reference to a natural object or permanent monument is 496 feet north and 2601 feet west of the northeast corner of Section 5, T1S, R14E.
4. The locator hereby certifies that he has caused **CWM 55** Mill Site to be located in the following quarter(s): SW ¼ of the SW ¼ of Section 32, Township 1 North, Range 14 East, and NE ¼ of the NW ¼ and NW ¼ of the NE ¼ of Section 5, Township 1 South, Range 14 East, Gila and Salt River Base and Meridian, Gila County, State of Arizona, Miami Mining District.

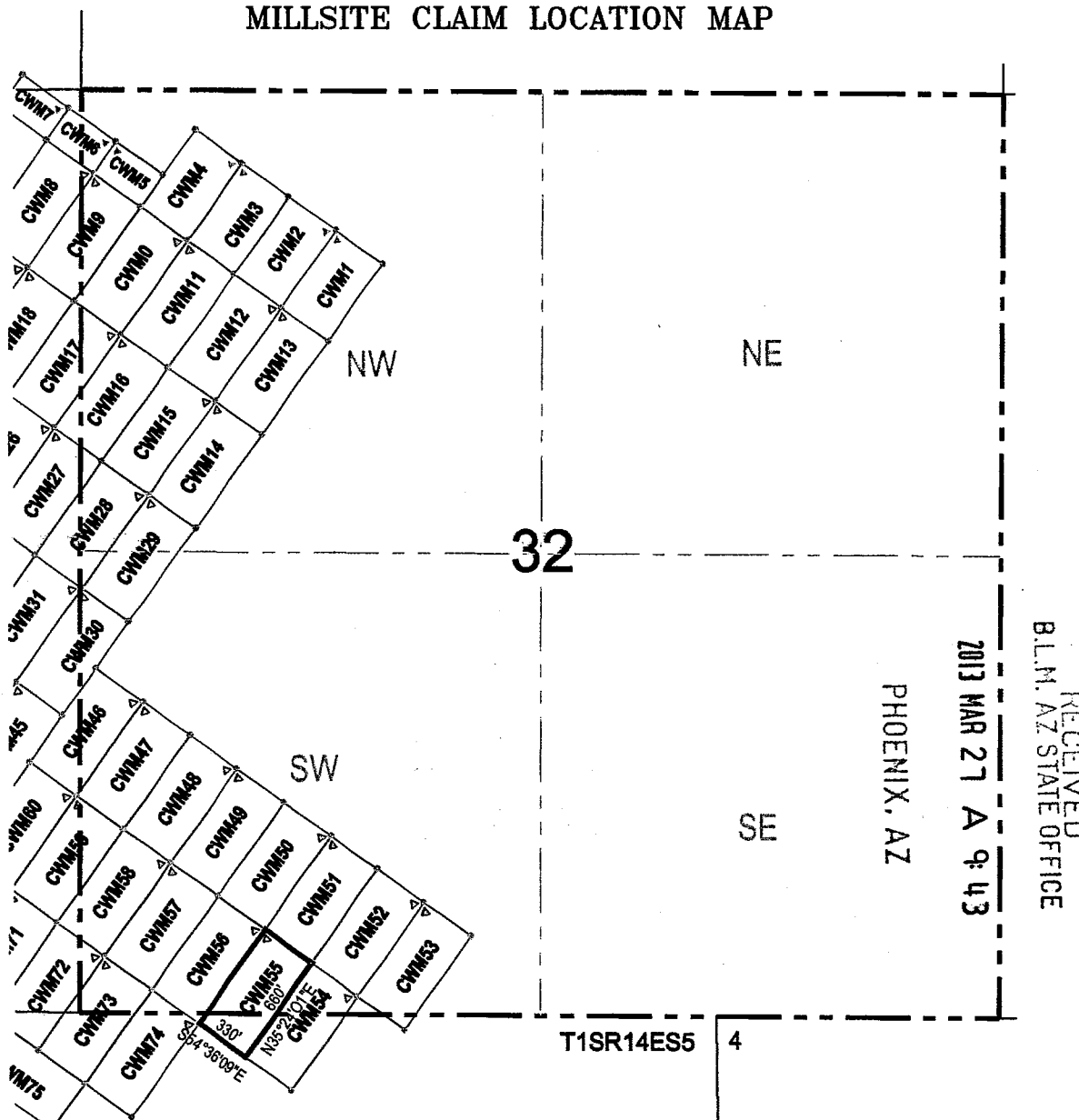
Dated this 18 day of Feb, 2013

BHP Copper, Inc. Pinto Valley Operations
Owner / Locator
P.O. Box 100
Miami, AZ 85539-0100

Robert Breen
Agent/Print & Sign

AMC 1122644

MILLSITE CLAIM LOCATION MAP



● Corner Posts ▲ Location Monuments Scale: 1"=1000'

1. The above map depicts the **CWM 55** Millsite Claim, which is located in the SW ¼ of the SW ¼ of Section 32, Township 1 North, Range 14 East, and NE ¼ of the NW ¼ and NW ¼ of the NE ¼ of Section 5, Township 1 South, Range 14 East, Gila and Salt River Base and Meridian, Gila County, State of Arizona, Miami Mining District.
2. The type of corner and location monuments used are wood 2"x2"x48" posts and metal tags with location information written thereon.
3. The bearings and distances in degrees and feet between claim corners are as depicted on the above map.



A110122644

When recorded return to:

BHP Copper, Inc.
Pinto Valley Operations
P.O. Box 100
Miami, AZ 85539-0100

LOCATION NOTICE FOR A MILL SITE

NOTICE IS HEREBY GIVEN that the **CWM 56** Mill Site has been located by:

BHP Copper, Inc. Pinto Valley Operations
P.O. Box 100
Miami, AZ 85539-0100

RECEIVED
B.L.M. AZ STATE OFFICE
2013 MAR 27 A 9:43
PHOENIX, AZ

1. The date of original location is: Feb 18, 2013.

2. The monument of location is located in the northeasterly corner of the mill site. The mill site is approximately 660 feet in a southwesterly direction and 330 feet in a northwesterly direction and contains 5 acres, more or less.

3. The monument of location (northeasterly corner) of the mill site with reference to a natural object or permanent monument is 496 feet north and 2601 feet west of the northeast corner of Section 5, T1S, R14E.

4. The locator hereby certifies that he has caused **CWM 56** Mill Site to be located in the following quarter(s): SW ¼ of the SW ¼ of Section 32, Township 1 North, Range 14 East, and NE ¼ of the NW ¼ and NW ¼ of the NE ¼ of Section 5, Township 1 South, Range 14 East, Gila and Salt River Base and Meridian, Gila County, State of Arizona, Miami Mining District.

Dated this 18 day of Feb, 2013

BHP Copper, Inc. Pinto Valley Operations

Owner / Locator

P.O. Box 100

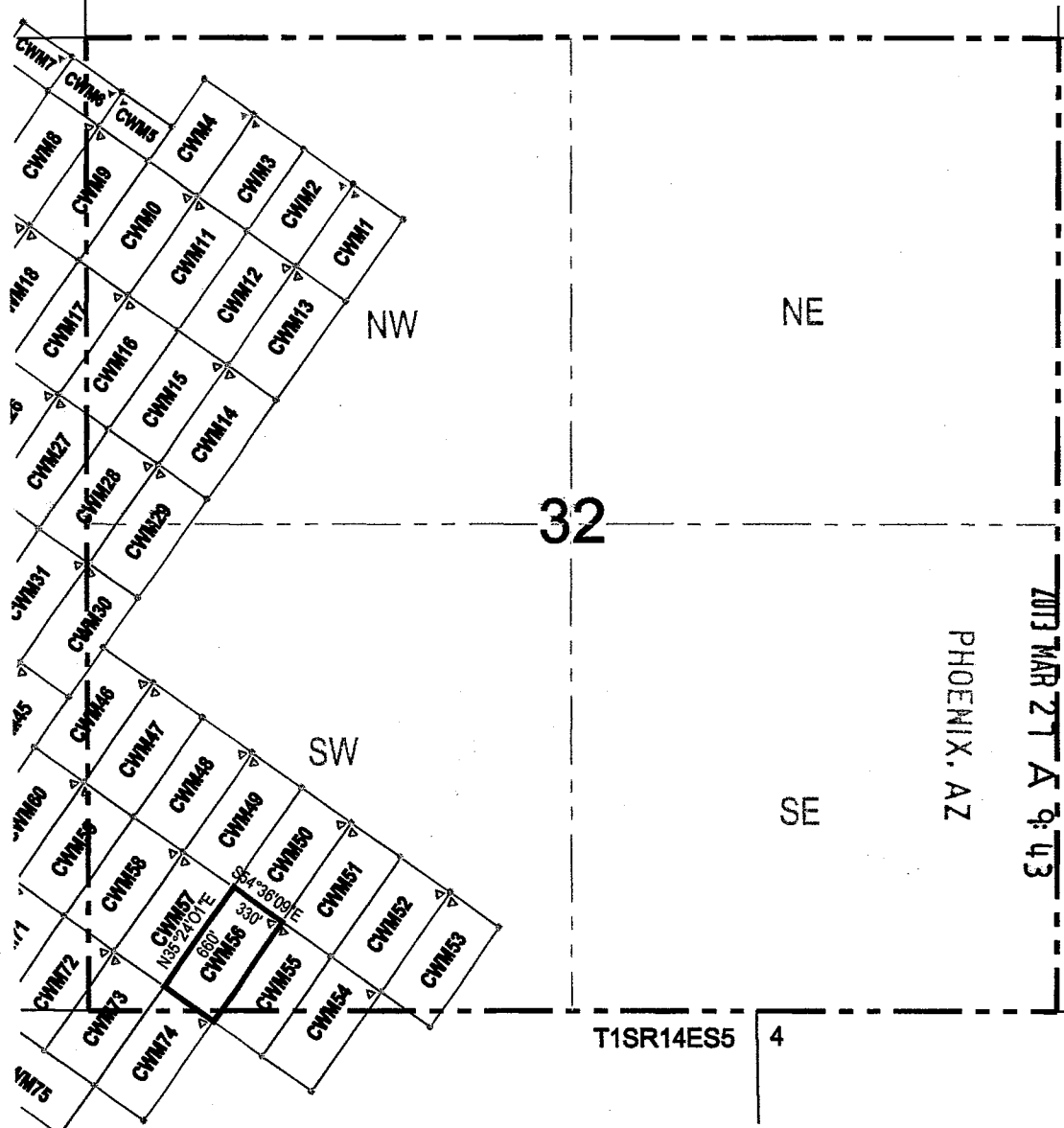
Miami, AZ 85539-0100

Robert Breen

Agent/Print & Sign

110422645

MILLSITE CLAIM LOCATION MAP



RECEIVED
B.L.M. AZ STATE OFFICE

2013 MAR 27 A 9:43

PHOENIX, AZ

● Corner Posts ▲ Location Monuments Scale: 1"=1000'



1. The above map depicts the **CWM 56** Millsite Claim, which is located in the SW ¼ of the SW ¼ of Section 32, Township 1 North, Range 14 East, and NE ¼ of the NW ¼ and NW ¼ of the NE ¼ of Section 5, Township 1 South, Range 14 East, Gila and Salt River Base and Meridian, Gila County, State of Arizona, Miami Mining District.
2. The type of corner and location monuments used are wood 2"x2"x48" posts and metal tags with location information written thereon.
3. The bearings and distances in degrees and feet between claim corners are as depicted on the above map.

A110422645

When recorded return to:

BHP Copper, Inc.
Pinto Valley Operations
P.O. Box 100
Miami, AZ 85539-0100

LOCATION NOTICE FOR A MILL SITE

NOTICE IS HEREBY GIVEN that the **CWM 57** Mill Site has been located by:
BHP Copper, Inc. Pinto Valley Operations
P.O. Box 100
Miami, AZ 85539-0100

RECEIVED
B.L.M. AZ STATE OFFICE
2013 MAR 27 A 9:44
PHOENIX, AZ

1. The date of original location is: Feb 18, 2013.
2. The monument of location is located in the northwesterly corner of the mill site. The mill site is approximately 660 feet in a southwesterly direction and 330 feet in a southeasterly direction and contains 5 acres, more or less.
3. The monument of location (northwesterly corner) of the mill site with reference to a natural object or permanent monument is 878 feet north and 3138 feet west of the northeast corner of Section 5, T1S, R14E.
4. The locator hereby certifies that he has caused **CWM 57** Mill Site to be located in the following quarter(s): SW ¼ of the SW ¼ of Section 32, Township 1 North, Range 14 East, Gila and Salt River Base and Meridian, Gila County, State of Arizona, Miami Mining District.

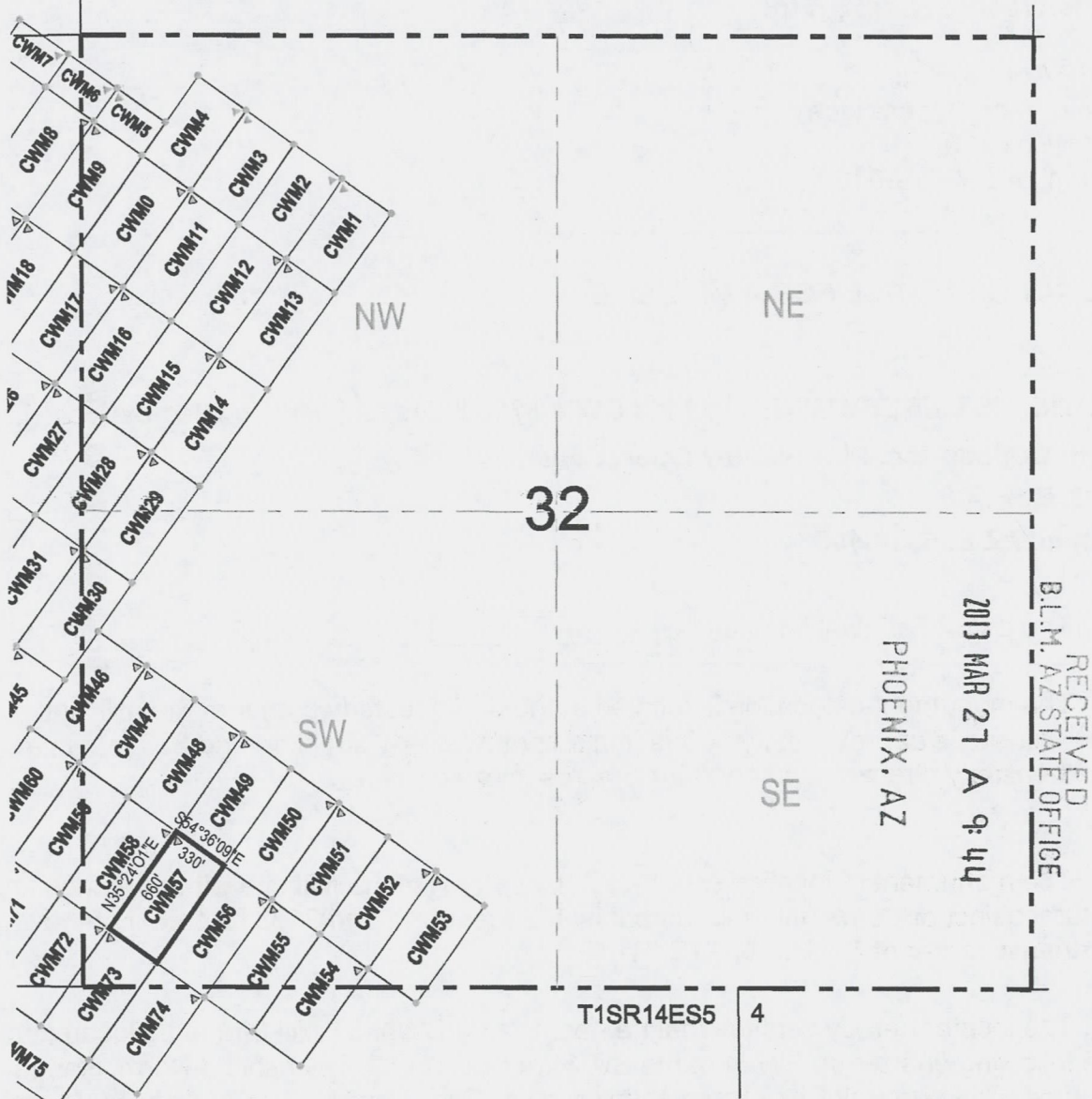
Dated this 18 day of Feb, 2013

BHP Copper, Inc. Pinto Valley Operations
Owner / Locator
P.O. Box 100
Miami, AZ 85539-0100

Robert Breen 
Agent/Print & Sign

ANCI 22646

MILLSITE CLAIM LOCATION MAP



● Corner Posts ▲ Location Monuments Scale: 1"=1000'

1. The above map depicts the **CWM 57** Millsite Claim, which is located in the SW ¼ of the SW ¼ of Section 32, Township 1 North, Range 14 East, Gila and Salt River Base and Meridian, Gila County, State of Arizona, Miami Mining District.
2. The type of corner and location monuments used are wood 2"x2"x48" posts and metal tags with location information written thereon.
3. The bearings and distances in degrees and feet between claim corners are as depicted on the above map.

A110422646

When recorded return to:

BHP Copper, Inc.
Pinto Valley Operations
P.O. Box 100
Miami, AZ 85539-0100

LOCATION NOTICE FOR A MILL SITE

NOTICE IS HEREBY GIVEN that the **CWM 58** Mill Site has been located by:
BHP Copper, Inc. Pinto Valley Operations
P.O. Box 100
Miami, AZ 85539-0100

RECEIVED
B.L.M. AZ STATE OFFICE
2013 MAR 27 A 9:44
PHOENIX, AZ

1. The date of original location is: Feb 14, 2013.
2. The monument of location is located in the northeasterly corner of the mill site. The mill site is approximately 660 feet in a southwesterly direction and 330 feet in a northwesterly direction and contains 5 acres, more or less.
3. The monument of location (northeasterly corner) of the mill site with reference to a natural object or permanent monument is 878 feet north and 3138 feet west of the northeast corner of Section 5, T1S, R14E.
4. The locator hereby certifies that he has caused **CWM 58** Mill Site to be located in the following quarter(s): SW ¼ of the SW ¼ of Section 32, and SE ¼ of the SE ¼ of Section 31, Township 1 North, Range 14 East, Gila and Salt River Base and Meridian, Gila County, State of Arizona, Miami Mining District.

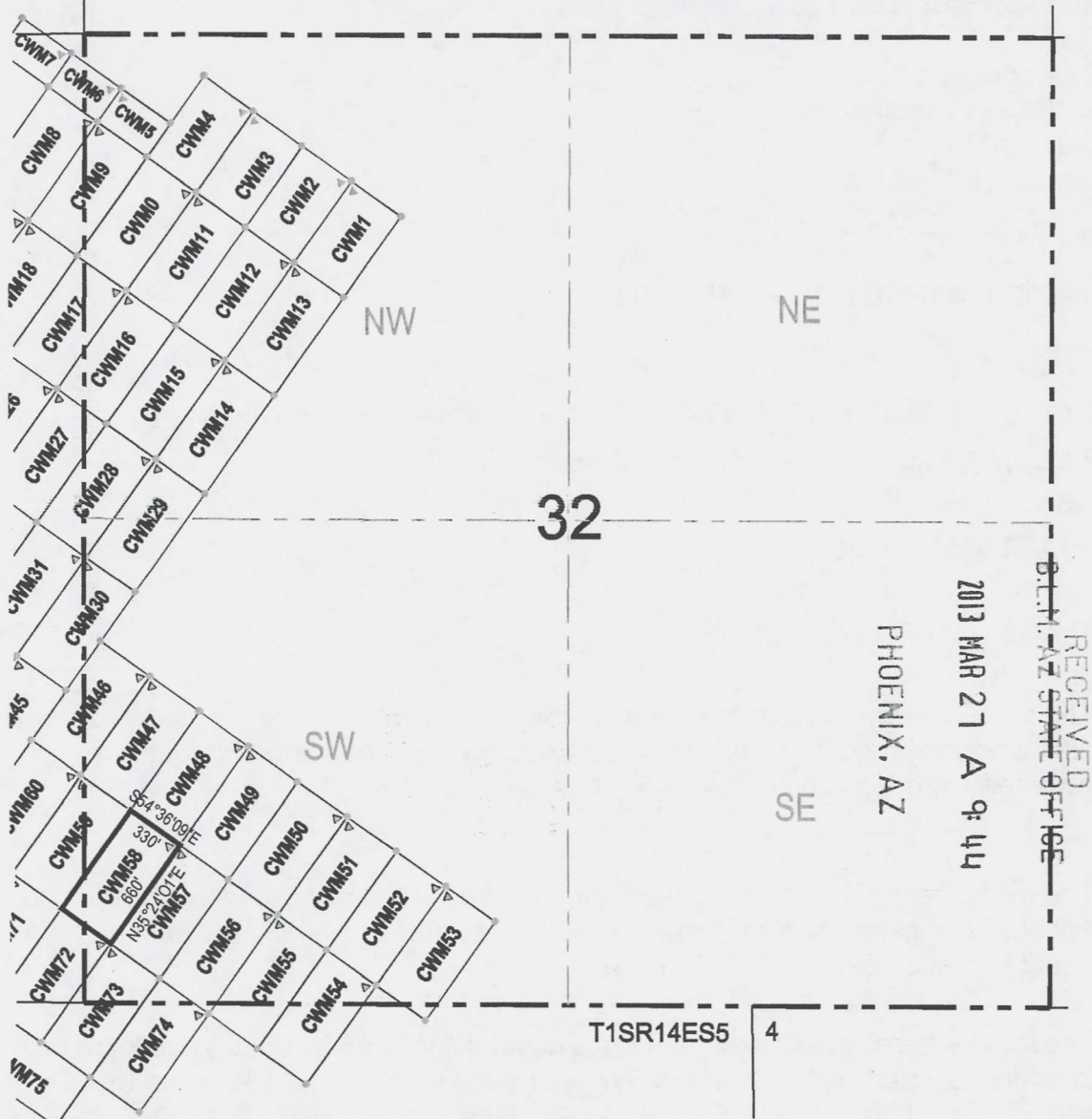
Dated this 18 day of Feb, 2013

BHP Copper, Inc. Pinto Valley Operations
Owner / Locator
P.O. Box 100
Miami, AZ 85539-0100

Robert Breen
Agent/Print & Sign 

AMC122647

MILLSITE CLAIM LOCATION MAP



● Corner Posts ▲ Location Monuments Scale: 1"=1000'

1. The above map depicts the **CWM 58** Millsite Claim, which is located in the SW ¼ of the SW ¼ of Section 32, and SE ¼ of the SE ¼ of Section 31, Township 1 North, Range 14 East, Gila and Salt River Base and Meridian, Gila County, State of Arizona, Miami Mining District.
2. The type of corner and location monuments used are wood 2"x2"x48" posts and metal tags with location information written thereon.
3. The bearings and distances in degrees and feet between claim corners are as depicted on the above map.

RECEIVED
GILA COUNTY STATE OFFICE
2013 MAR 27 A 9:44

AHC122647

When recorded return to:

BHP Copper, Inc.
Pinto Valley Operations
P.O. Box 100
Miami, AZ 85539-0100

LOCATION NOTICE FOR A MILL SITE

NOTICE IS HEREBY GIVEN that the **CWM 59** Mill Site has been located by:

BHP Copper, Inc. Pinto Valley Operations
P.O. Box 100
Miami, AZ 85539-0100

PHOENIX, AZ

2013 MAR 27 A 9:44

RECEIVED
B.L.M. AZ STATE OFFICE

1. The date of original location is: Feb 18, 2013.
2. The monument of location is located in the northwesterly corner of the mill site. The mill site is approximately 660 feet in a southwesterly direction and 330 feet in a southeasterly direction and contains 5 acres, more or less.
3. The monument of location (northwesterly corner) of the mill site with reference to a natural object or permanent monument is 1260 feet north and 3676 feet west of the northeast corner of Section 5, T1S, R14E.
4. The locator hereby certifies that he has caused **CWM 59** Mill Site to be located in the following quarter(s): SE ¼ of the SE ¼ of Section 31, and SW ¼ of the SW ¼ of Section 32, Township 1 North, Range 14 East, Gila and Salt River Base and Meridian, Gila County, State of Arizona, Miami Mining District.

Dated this 18 day of Feb, 2013

BHP Copper, Inc. Pinto Valley Operations

Owner / Locator

P.O. Box 100

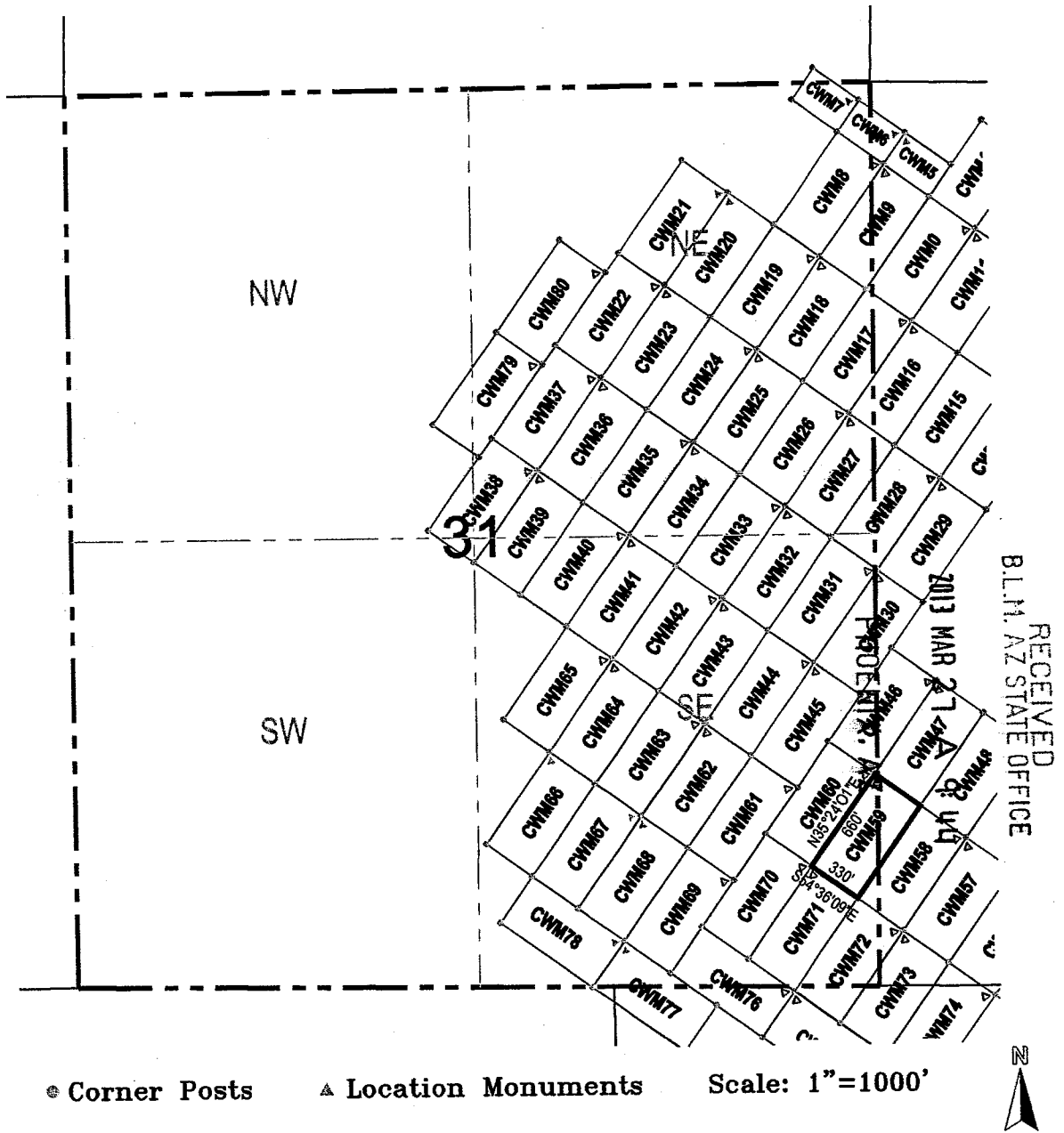
Miami, AZ 85539-0100

Robert Breen

Agent/Print & Sign

APC422648

LODE CLAIM LOCATION MAP



1. The above map depicts the **CWM 59** Millsite Claim, which is located in the SE ¼ of the SE ¼ of Section 31, and SW ¼ of the SW ¼ of Section 32, Township 1 North, Range 14 East, Gila and Salt River Base and Meridian, Gila County, State of Arizona, Miami Mining District.
2. The type of corner and location monuments used are wood 2"x2"x48" posts and metal tags with location information written thereon.
3. The bearings and distances in degrees and feet between claim corners are as depicted on the above map.

RECEIVED
 B.L.M. AZ STATE OFFICE
 2013 MAR 27

ANCH 22649

When recorded return to:

BHP Copper, Inc.
Pinto Valley Operations
P.O. Box 100
Miami, AZ 85539-0100

LOCATION NOTICE FOR A MILL SITE


NOTICE IS HEREBY GIVEN that the **CWM 60** Mill Site has been located by:
BHP Copper, Inc. Pinto Valley Operations
P.O. Box 100
Miami, AZ 85539-0100

RECEIVED
B.L.M. AZ STATE OFFICE
2013 MAR 27 A 9:44
PHOENIX, AZ

1. The date of original location is: Feb 18, 2013.
2. The monument of location is located in the northeasterly corner of the mill site. The mill site is approximately 660 feet in a southwesterly direction and 330 feet in a northwesterly direction and contains 5 acres, more or less.
3. The monument of location (northeasterly corner) of the mill site with reference to a natural object or permanent monument is 1260 feet north and 3676 feet west of the northeast corner of Section 5, T1S, R14E.
4. The locator hereby certifies that he has caused **CWM 60** Mill Site to be located in the following quarter(s): SE ¼ and NE ¼ of the SE ¼ of Section 31, Township 1 North, Range 14 East, Gila and Salt River Base and Meridian, Gila County, State of Arizona, Miami Mining District.

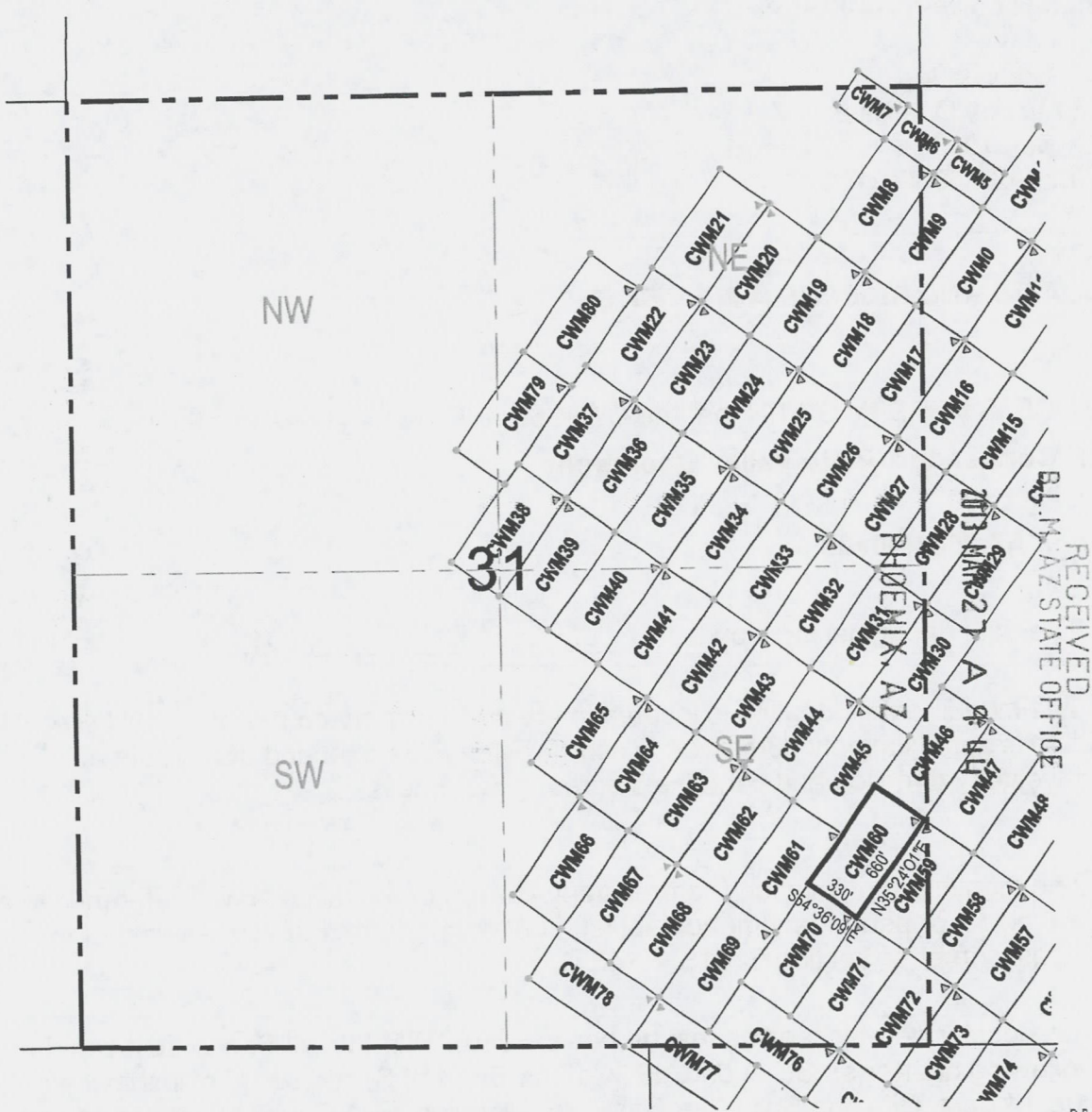
Dated this 18 day of Feb, 2013

BHP Copper, Inc. Pinto Valley Operations
Owner / Locator
P.O. Box 100
Miami, AZ 85539-0100

Robert Breen 
Agent/Print & Sign

AHC422649

LODE CLAIM LOCATION MAP



Corner Posts
 Location Monuments
 Scale: 1"=1000'



1. The above map depicts the **CWM 60** Millsite Claim, which is located in the SE ¼ and NE ¼ of the SE ¼ of Section 31, Township 1 North, Range 14 East, Gila and Salt River Base and Meridian, Gila County, State of Arizona, Miami Mining District.
2. The type of corner and location monuments used are wood 2"x2"x48" posts and metal tags with location information written thereon.
3. The bearings and distances in degrees and feet between claim corners are as depicted on the above map.

RECEIVED
BLM AZ STATE OFFICE
2013 MAR 27

AMC422649

When recorded return to:

BHP Copper, Inc.
Pinto Valley Operations
P.O. Box 100
Miami, AZ 85539-0100

LOCATION NOTICE FOR A MILL SITE

NOTICE IS HEREBY GIVEN that the **CWM 61** Mill Site has been located by:

BHP Copper, Inc. Pinto Valley Operations
P.O. Box 100
Miami, AZ 85539-0100

RECEIVED
B.L.M. AZ STATE OFFICE
2013 MAR 27 A 9:44
PHOENIX, AZ

1. The date of original location is: Feb 8, 2013.
2. The monument of location is located in the northeasterly corner of the mill site. The mill site is approximately 660 feet in a southwesterly direction and 330 feet in a northwesterly direction and contains 5 acres, more or less.
3. The monument of location (northeasterly corner) of the mill site with reference to a natural object or permanent monument is 1182 feet north and 4137 feet west of the northeast corner of Section 5, T1S, R14E.
4. The locator hereby certifies that he has caused **CWM 61** Mill Site to be located in the following quarter(s): SE ¼ of the SE ¼ of Section 31, Township 1 North, Range 14 East, Gila and Salt River Base and Meridian, Gila County, State of Arizona, Miami Mining District.

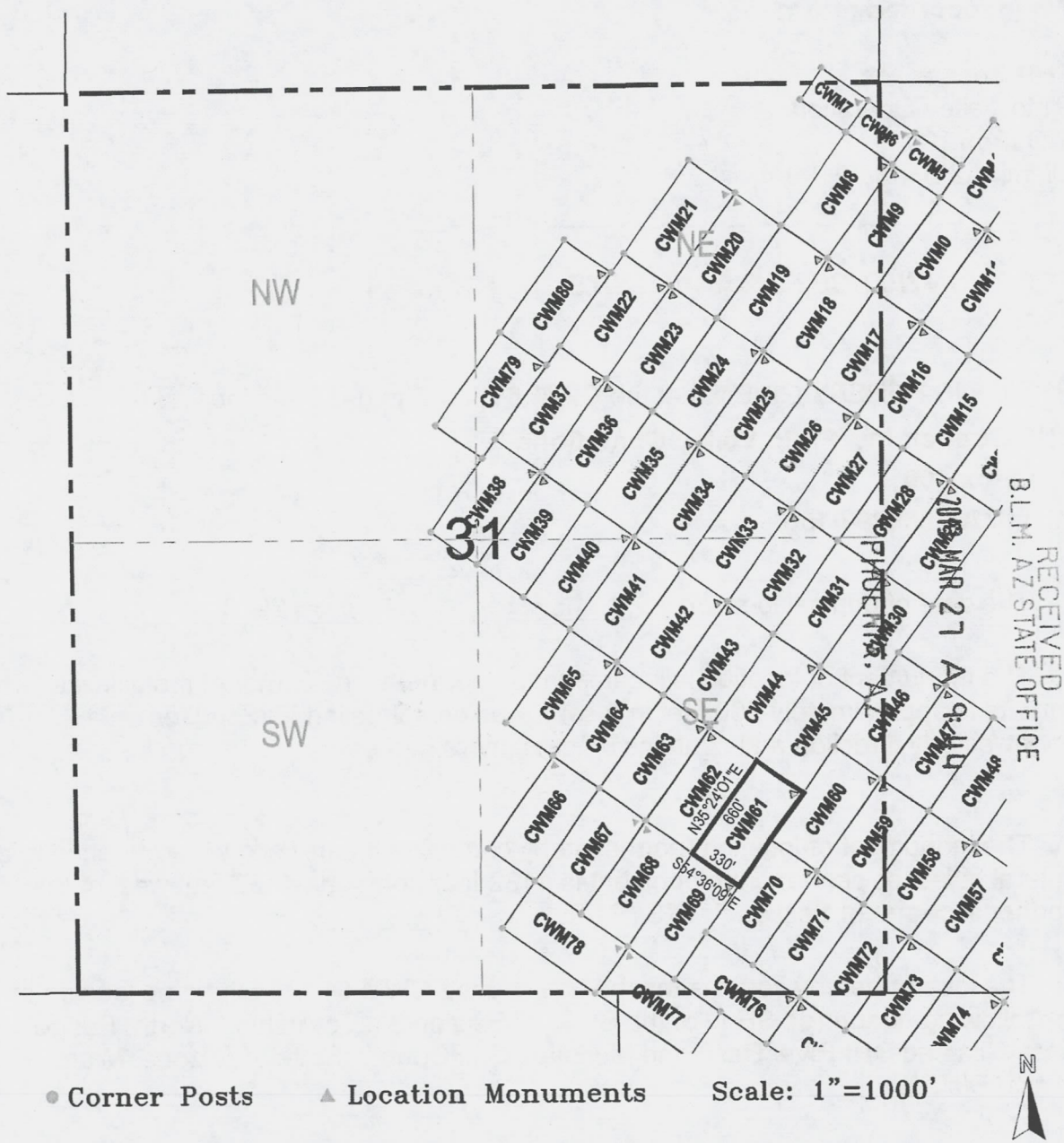
Dated this 18 day of Feb, 2013

BHP Copper, Inc. Pinto Valley Operations
Owner / Locator
P.O. Box 100
Miami, AZ 85539-0100

Robert Breen
Agent/Print & Sign

AN0122650

LODE CLAIM LOCATION MAP



1. The above map depicts the **CWM 61** Millsite Claim, which is located in the SE ¼ of the SE ¼ of Section 31, Township 1 North, Range 14 East, Gila and Salt River Base and Meridian, Gila County, State of Arizona, Miami Mining District.
2. The type of corner and location monuments used are wood 2"x2"x48" posts and metal tags with location information written thereon.
3. The bearings and distances in degrees and feet between claim corners are as depicted on the above map.

When recorded return to:
BHP Copper, Inc.
Pinto Valley Operations
P.O. Box 100
Miami, AZ 85539-0100

LOCATION NOTICE FOR A MILL SITE


NOTICE IS HEREBY GIVEN that the **CWM 62** Mill Site has been located by:
BHP Copper, Inc. Pinto Valley Operations
P.O. Box 100
Miami, AZ 85539-0100

RECEIVED
BLM, AZ STATE OFFICE
2013 MAR 27 A 9:44
PHOENIX, AZ

1. The date of original location is: Feb 18, 2013.
2. The monument of location is located in the northwesterly corner of the mill site. The mill site is approximately 660 feet in a southwesterly direction and 330 feet in a southeasterly direction and contains 5 acres, more or less.
3. The monument of location (northwesterly corner) of the mill site with reference to a natural object or permanent monument is 1564 feet north and 4674 feet west of the northeast corner of Section 5, T1S, R14E.
4. The locator hereby certifies that he has caused **CWM 62** Mill Site to be located in the following quarter(s): NE ¼, SW ¼, and SE ¼ of the SE ¼ of Section 31, Township 1 North, Range 14 East, Gila and Salt River Base and Meridian, Gila County, State of Arizona, Miami Mining District.

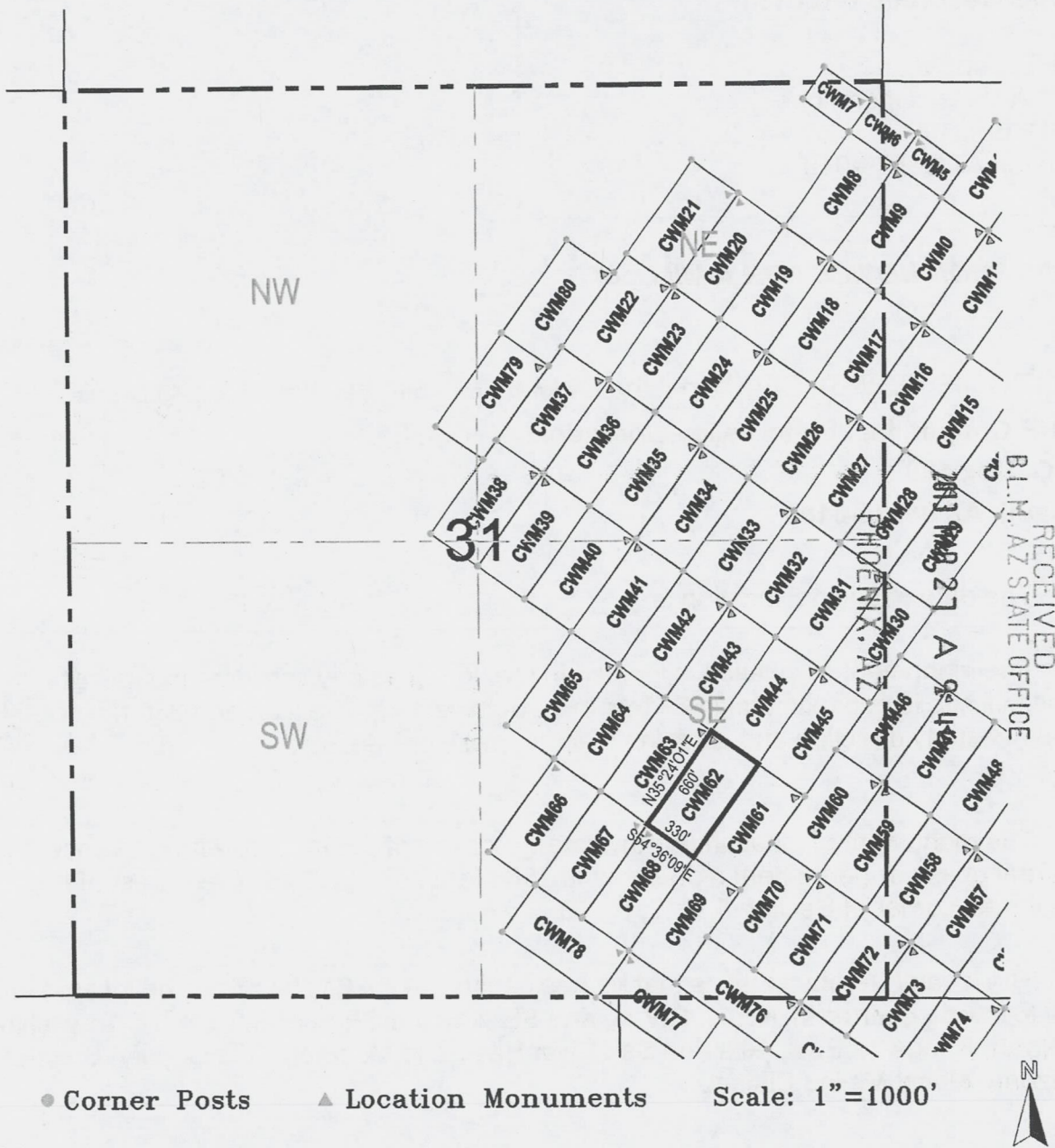
Dated this 18 day of Feb, 2013

BHP Copper, Inc. Pinto Valley Operations
Owner / Locator
P.O. Box 100
Miami, AZ 85539-0100

Robert Breen
Agent/Print & Sign 

ANCI22651

LODE CLAIM LOCATION MAP



1. The above map depicts the **CWM 62** Millsite Claim, which is located in the NE ¼, SW ¼, and SE ¼ of the SE ¼ of Section 31, Township 1 North, Range 14 East, Gila and Salt River Base and Meridian, Gila County, State of Arizona, Miami Mining District.
2. The type of corner and location monuments used are wood 2"x2"x48" posts and metal tags with location information written thereon.
3. The bearings and distances in degrees and feet between claim corners are as depicted on the above map.

AMC422651

When recorded return to:

BHP Copper, Inc.
Pinto Valley Operations
P.O. Box 100
Miami, AZ 85539-0100

LOCATION NOTICE FOR A MILL SITE

NOTICE IS HEREBY GIVEN that the **CWM 63** Mill Site has been located by
BHP Copper, Inc. Pinto Valley Operations
P.O. Box 100
Miami, AZ 85539-0100

PHOENIX, AZ

2013 MAR 27 A 9:44

RECEIVED
B.L.M. AZ STATE OFFICE

1. The date of original location is: Feb 18, 2013.
2. The monument of location is located in the northeasterly corner of the mill site. The mill site is approximately 660 feet in a southwesterly direction and 330 feet in a northwesterly direction and contains 5 acres, more or less.
3. The monument of location (northeasterly corner) of the mill site with reference to a natural object or permanent monument is 1564 feet north and 4674 feet west of the northeast corner of Section 5, T1S, R14E.
4. The locator hereby certifies that he has caused **CWM 63** Mill Site to be located in the following quarter(s): NE ¼, NW ¼, and SW ¼ of the SE ¼ of Section 31, Township 1 North, Range 14 East, Gila and Salt River Base and Meridian, Gila County, State of Arizona, Miami Mining District.

Dated this 18 day of Feb, 2013

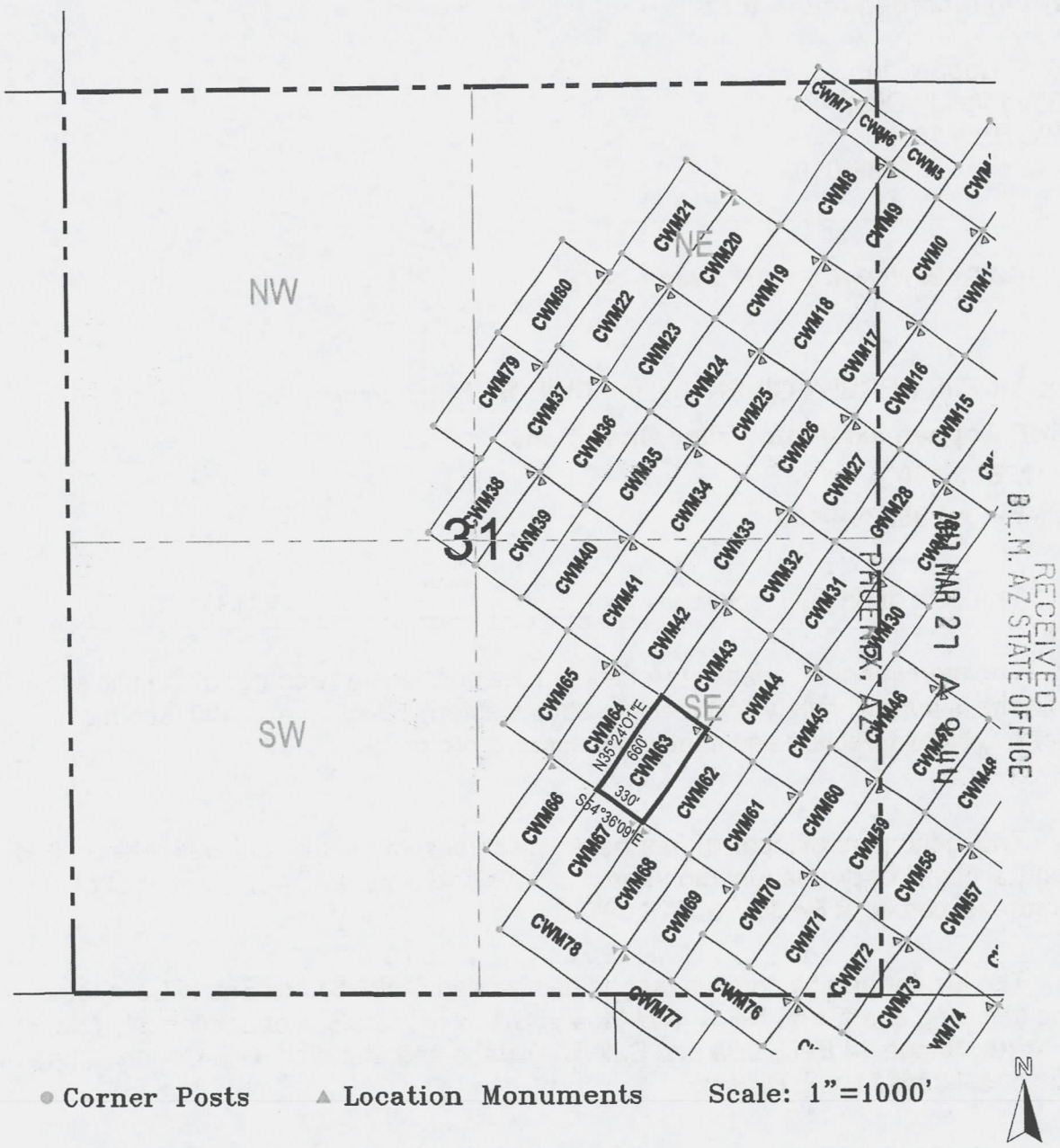
BHP Copper, Inc. Pinto Valley Operations
Owner / Locator
P.O. Box 100
Miami, AZ 85539-0100

Robert Breen
Agent/Print & Sign



AN0422652

LODE CLAIM LOCATION MAP



RECEIVED
 B.L.M. AZ STATE OFFICE
 MAR 27 1983

AH0422652

1. The above map depicts the **CWM 63** Millsite Claim, which is located in the NE 1/4, NW 1/4, and SW 1/4 of the SE 1/4 of Section 31, Township 1 North, Range 14 East, Gila and Salt River Base and Meridian, Gila County, State of Arizona, Miami Mining District.
2. The type of corner and location monuments used are wood 2"x2"x48" posts and metal tags with location information written thereon.
3. The bearings and distances in degrees and feet between claim corners are as depicted on the above map.

When recorded return to:
BHP Copper, Inc.
Pinto Valley Operations
P.O. Box 100
Miami, AZ 85539-0100

LOCATION NOTICE FOR A MILL SITE

NOTICE IS HEREBY GIVEN that the **CWM 64** Mill Site has been located by:
BHP Copper, Inc. Pinto Valley Operations
P.O. Box 100
Miami, AZ 85539-0100

RECEIVED
B.L.M. AZ STATE OFFICE
2013 MAR 27 A 9:44
PHOENIX, AZ

1. The date of original location is: Feb 18, 2013.
2. The monument of location is located in the northwesterly corner of the mill site. The mill site is approximately 660 feet in a southwesterly direction and 330 feet in a southeasterly direction and contains 5 acres, more or less.
3. The monument of location (northwesterly corner) of the mill site with reference to a natural object or permanent monument is 1947 feet north and 5213 feet west of the northeast corner of Section 5, T1S, R14E.
4. The locator hereby certifies that he has caused **CWM 64** Mill Site to be located in the following quarter(s): NW ¼ and SW ¼ of the SE ¼ of Section 31, Township 1 North, Range 14 East, Gila and Salt River Base and Meridian, Gila County, State of Arizona, Miami Mining District.

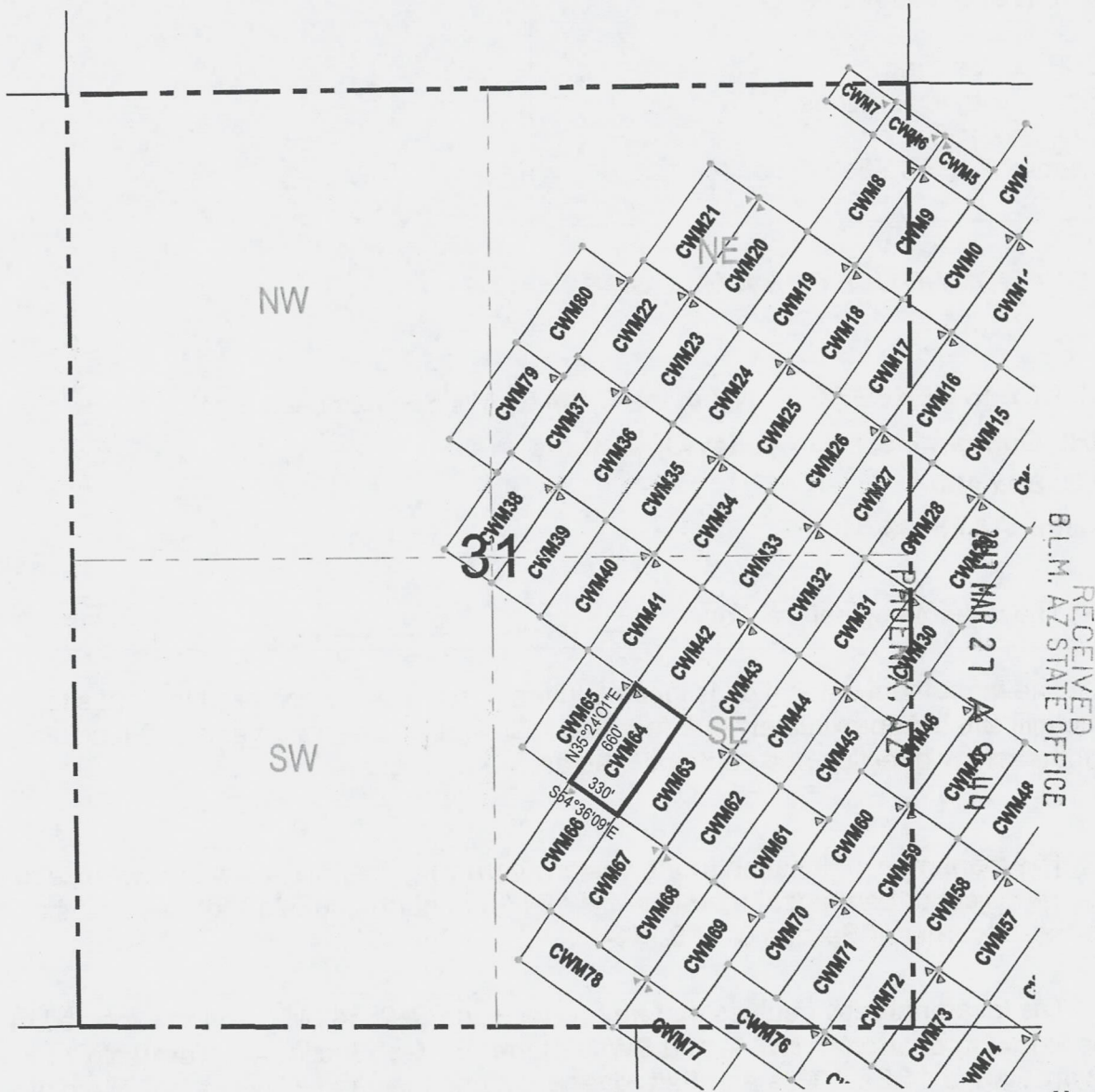
Dated this 18 day of Feb, 2013

BHP Copper, Inc. Pinto Valley Operations
Owner / Locator
P.O. Box 100
Miami, AZ 85539-0100

Robert Breen
Agent/Print & Sign

AN10122653

LODE CLAIM LOCATION MAP



RECEIVED
B.L.M. AZ STATE OFFICE

MAR 27 1911

● Corner Posts ▲ Location Monuments Scale: 1"=1000'



1. The above map depicts the **CWM 64** Millsite Claim, which is located in the NW ¼ and SW ¼ of the SE ¼ of Section 31, Township 1 North, Range 14 East, Gila and Salt River Base and Meridian, Gila County, State of Arizona, Miami Mining District.
2. The type of corner and location monuments used are wood 2"x2"x48" posts and metal tags with location information written thereon.
3. The bearings and distances in degrees and feet between claim corners are as depicted on the above map.

AN10422653

When recorded return to:

BHP Copper, Inc.
Pinto Valley Operations
P.O. Box 100
Miami, AZ 85539-0100

LOCATION NOTICE FOR A MILL SITE

NOTICE IS HEREBY GIVEN that the **CWM 65** Mill Site has been located by

BHP Copper, Inc. Pinto Valley Operations

P.O. Box 100

Miami, AZ 85539-0100

RECEIVED
B.L.M. AZ STATE OFFICE
2013 MAR 27 A 9:44
PHOENIX, AZ

1. The date of original location is: Feb 18, 2013.
2. The monument of location is located in the northeasterly corner of the mill site. The mill site is approximately 660 feet in a southwesterly direction and 330 feet in a northwesterly direction and contains 5 acres, more or less.
3. The monument of location (northeasterly corner) of the mill site with reference to a natural object or permanent monument is 1947 feet north and 5213 feet west of the northeast corner of Section 5, T1S, R14E.
4. The locator hereby certifies that he has caused **CWM 65** Mill Site to be located in the following quarter(s): NW ¼ of the SE ¼ of Section 31, Township 1 North, Range 14 East, Gila and Salt River Base and Meridian, Gila County, State of Arizona, Miami Mining District.

Dated this 18 day of Feb, 2013

BHP Copper, Inc. Pinto Valley Operations

Owner / Locator

P.O. Box 100

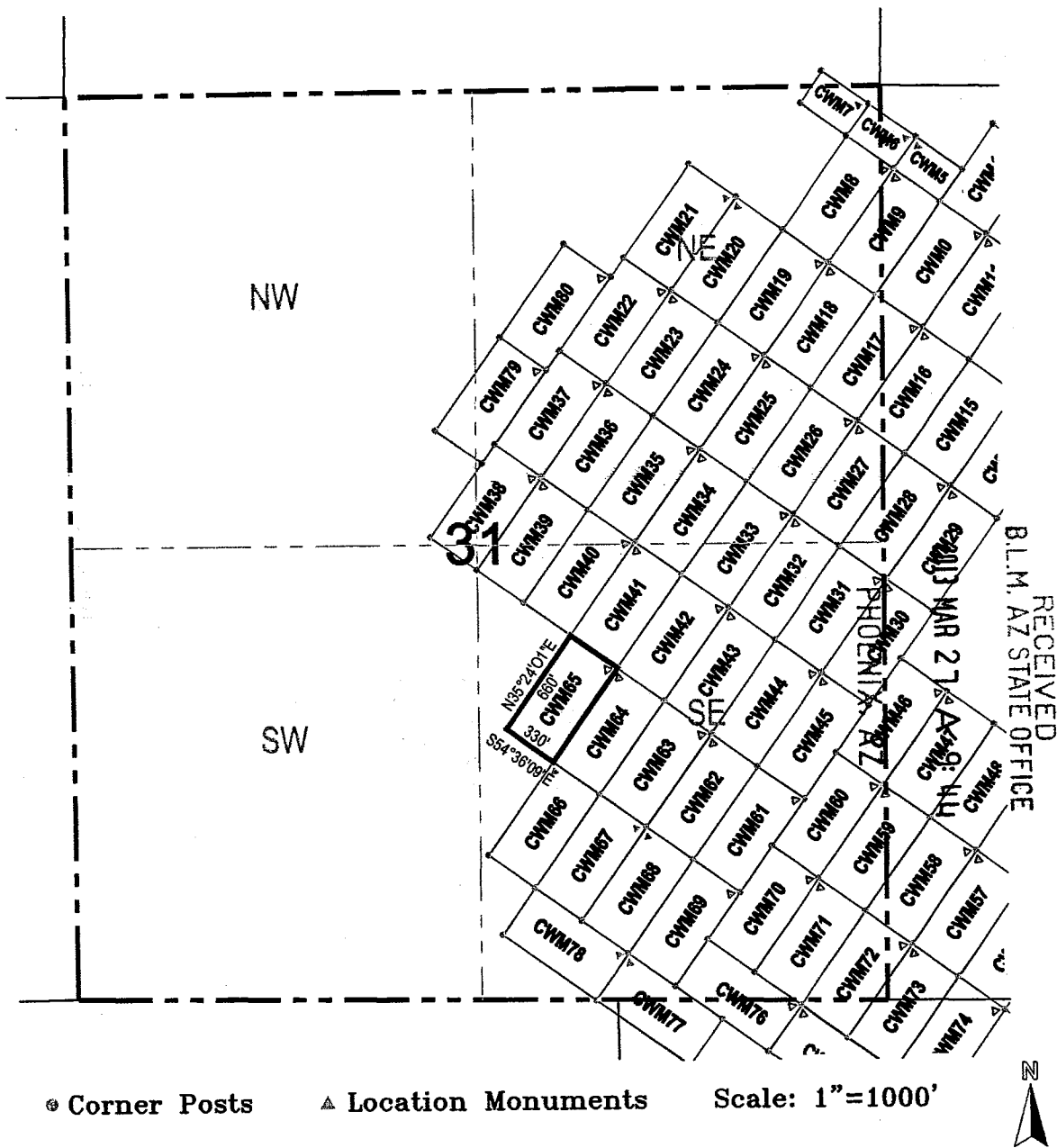
Miami, AZ 85539-0100

Robert Breen

Agent/Print & Sign

AN0422654

LODE CLAIM LOCATION MAP



1. The above map depicts the **CWM 65** Millsite Claim, which is located in the NW ¼ of the SE ¼ of Section 31, Township 1 North, Range 14 East, Gila and Salt River Base and Meridian, Gila County, State of Arizona, Miami Mining District.
2. The type of corner and location monuments used are wood 2"x2"x48" posts and metal tags with location information written thereon.
3. The bearings and distances in degrees and feet between claim corners are as depicted on the above map.

A100422654

When recorded return to:

BHP Copper, Inc.
Pinto Valley Operations
P.O. Box 100
Miami, AZ 85539-0100

LOCATION NOTICE FOR A MILL SITE

NOTICE IS HEREBY GIVEN that the **CWM 66** Mill Site has been located by:
BHP Copper, Inc. Pinto Valley Operations
P.O. Box 100
Miami, AZ 85539-0100

RECEIVED
B.L.M. AZ STATE OFFICE
2013 MAR 27 A 9:44
PHOENIX, AZ

1. The date of original location is: Feb 18, 2013.
2. The monument of location is located in the northwesterly corner of the mill site. The mill site is approximately 660 feet in a southwesterly direction and 330 feet in a southeasterly direction and contains 5 acres, more or less.
3. The monument of location (northwesterly corner) of the mill site with reference to a natural object or permanent monument is 1409 feet north and 5595 feet west of the northeast corner of Section 5, T1S, R14E.
4. The locator hereby certifies that he has caused **CWM 66** Mill Site to be located in the following quarter(s): NW ¼ and SW ¼ of the SE ¼ of Section 31, Township 1 North, Range 14 East, Gila and Salt River Base and Meridian, Gila County, State of Arizona, Miami Mining District.

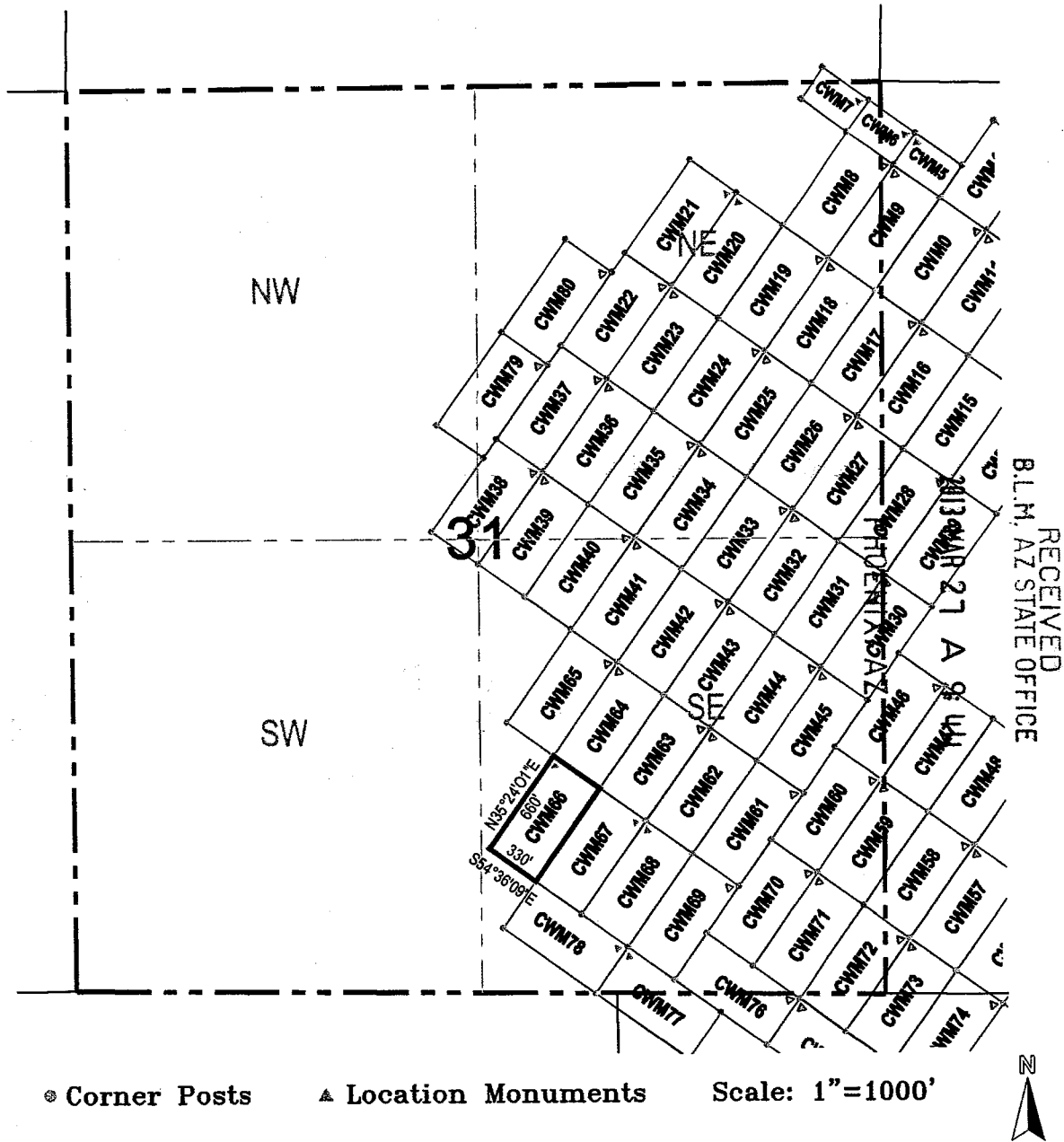
ANCH 22655

Dated this 18 day of Feb, 2013

BHP Copper, Inc. Pinto Valley Operations
Owner / Locator
P.O. Box 100
Miami, AZ 85539-0100

Robert Breen
Agent/Print & Sign 

LODE CLAIM LOCATION MAP



1. The above map depicts the **CWM 66** Millsite Claim, which is located in the NW ¼ and SW ¼ of the SE ¼ of Section 31, Township 1 North, Range 14 East, Gila and Salt River Base and Meridian, Gila County, State of Arizona, Miami Mining District.
2. The type of corner and location monuments used are wood 2"x2"x48" posts and metal tags with location information written thereon.
3. The bearings and distances in degrees and feet between claim corners are as depicted on the above map.

AR0122655

When recorded return to:

BHP Copper, Inc.
Pinto Valley Operations
P.O. Box 100
Miami, AZ 85539-0100

LOCATION NOTICE FOR A MILL SITE

NOTICE IS HEREBY GIVEN that the **CWM 67** Mill Site has been located by:

BHP Copper, Inc. Pinto Valley Operations

P.O. Box 100

Miami, AZ 85539-0100

RECEIVED
B.L.M. AZ STATE OFFICE
2013 MAR 27 A 9:48
PHOENIX, AZ

1. The date of original location is: Feb 18, 2013.
2. The monument of location is located in the northeasterly corner of the mill site. The mill site is approximately 660 feet in a southwesterly direction and 330 feet in a northwesterly direction and contains 5 acres, more or less.
3. The monument of location (northeasterly corner) of the mill site with reference to a natural object or permanent monument is 1027 feet north and 5057 feet west of the northeast corner of Section 5, T1S, R14E.
4. The locator hereby certifies that he has caused **CWM 67** Mill Site to be located in the following quarter(s): SW ¼ of the SE ¼ of Section 31, Township 1 North, Range 14 East, Gila and Salt River Base and Meridian, Gila County, State of Arizona, Miami Mining District.

Dated this 18 day of Feb, 2013

BHP Copper, Inc. Pinto Valley Operations

Owner / Locator

P.O. Box 100

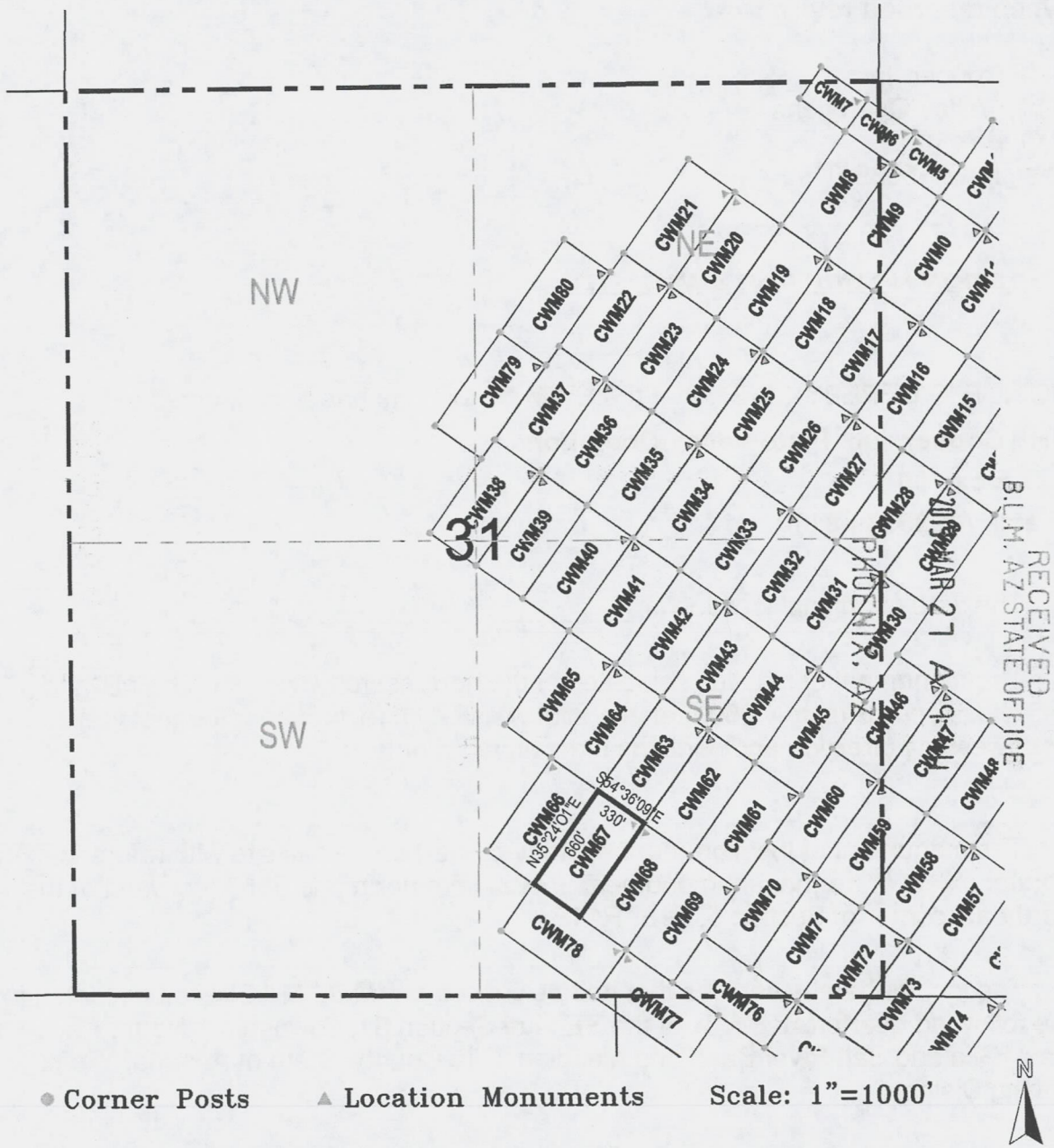
Miami, AZ 85539-0100

Robert Breen

Agent/Print & Sign

A110422656

LODE CLAIM LOCATION MAP



1. The above map depicts the **CWM 67** Millsite Claim, which is located in the SW ¼ of the SE ¼ of Section 31, Township 1 North, Range 14 East, Gila and Salt River Base and Meridian, Gila County, State of Arizona, Miami Mining District.
2. The type of corner and location monuments used are wood 2"x2"x48" posts and metal tags with location information written thereon.
3. The bearings and distances in degrees and feet between claim corners are as depicted on the above map.

AN0422656

When recorded return to:

BHP Copper, Inc.
Pinto Valley Operations
P.O. Box 100
Miami, AZ 85539-0100

LOCATION NOTICE FOR A MILL SITE

NOTICE IS HEREBY GIVEN that the **CWM 68** Mill Site has been located by:

BHP Copper, Inc. Pinto Valley Operations
P.O. Box 100
Miami, AZ 85539-0100

RECEIVED
B.L.M. AZ STATE OFFICE
2013 MAR 27 A 9:44
PHOENIX, AZ

1. The date of original location is: Feb 18, 2013.
2. The monument of location is located in the northwesterly corner of the mill site. The mill site is approximately 660 feet in a southwesterly direction and 330 feet in a southeasterly direction and contains 5 acres, more or less.
3. The monument of location (northwesterly corner) of the mill site with reference to a natural object or permanent monument is 1027 feet north and 5057 feet west of the northeast corner of Section 5, T1S, R14E.
4. The locator hereby certifies that he has caused **CWM 68** Mill Site to be located in the following quarter(s): SW $\frac{1}{4}$ and SE $\frac{1}{4}$ of the SE $\frac{1}{4}$ of Section 31, Township 1 North, Range 14 East, Gila and Salt River Base and Meridian, Gila County, State of Arizona, Miami Mining District.

Dated this 18 day of Feb, 2013

BHP Copper, Inc. Pinto Valley Operations


Owner / Locator

P.O. Box 100

Miami, AZ 85539-0100

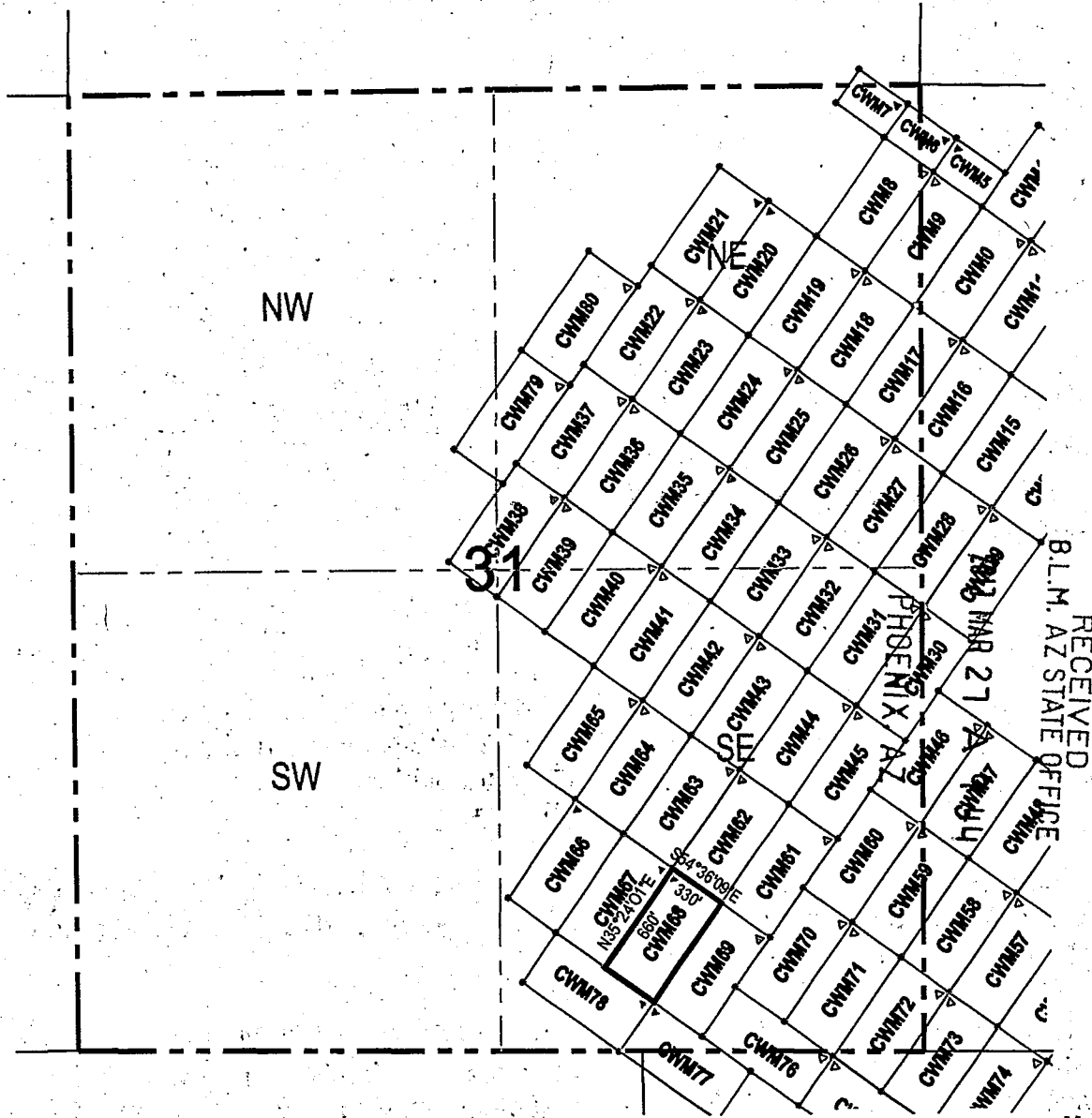
Robert Breen

Agent/Print & Sign



AMC422657

LODE CLAIM LOCATION MAP



● Corner Posts ▲ Location Monuments Scale: 1"=1000'

 RECEIVED
 B.L.M. AZ STATE OFFICE
 MAR 27
 PHOENIX

1. The above map depicts the **CWM 68** Millsite Claim, which is located in the SW ¼ and SE ¼ of the SE ¼ of Section 31, Township 1 North, Range 14 East, Gila and Salt River Base and Meridian, Gila County, State of Arizona, Miami Mining District.
2. The type of corner and location monuments used are wood 2"x2"x48" posts and metal tags with location information written thereon.
3. The bearings and distances in degrees and feet between claim corners are as depicted on the above map.

ANCM 22657

When recorded return to:

BHP Copper, Inc.
Pinto Valley Operations
P.O. Box 100
Miami, AZ 85539-0100

LOCATION NOTICE FOR A MILL SITE

NOTICE IS HEREBY GIVEN that the **CWM 69** Mill Site has been located by

BHP Copper, Inc. Pinto Valley Operations

P.O. Box 100

Miami, AZ 85539-0100

PHOENIX, AZ

2013 MAR 27 A 9:44

RECEIVED
B.L.M. AZ STATE OFFICE

1. The date of original location is: Feb 18, 2013.

2. The monument of location is located in the northeasterly corner of the mill site. The mill site is approximately 660 feet in a southwesterly direction and 330 feet in a northwesterly direction and contains 5 acres, more or less.

3. The monument of location (northeasterly corner) of the mill site with reference to a natural object or permanent monument is 644 feet north and 4518 feet west of the northeast corner of Section 5, T1S, R14E.

4. The locator hereby certifies that he has caused **CWM 69** Mill Site to be located in the following quarter(s): SE ¼ and SW ¼ of the SE ¼ of Section 31, Township 1 North, Range 14 East, Gila and Salt River Base and Meridian, Gila County, State of Arizona, Miami Mining District.

Dated this 18 day of Feb, 2013

BHP Copper, Inc. Pinto Valley Operations

Owner / Locator

P.O. Box 100

Miami, AZ 85539-0100

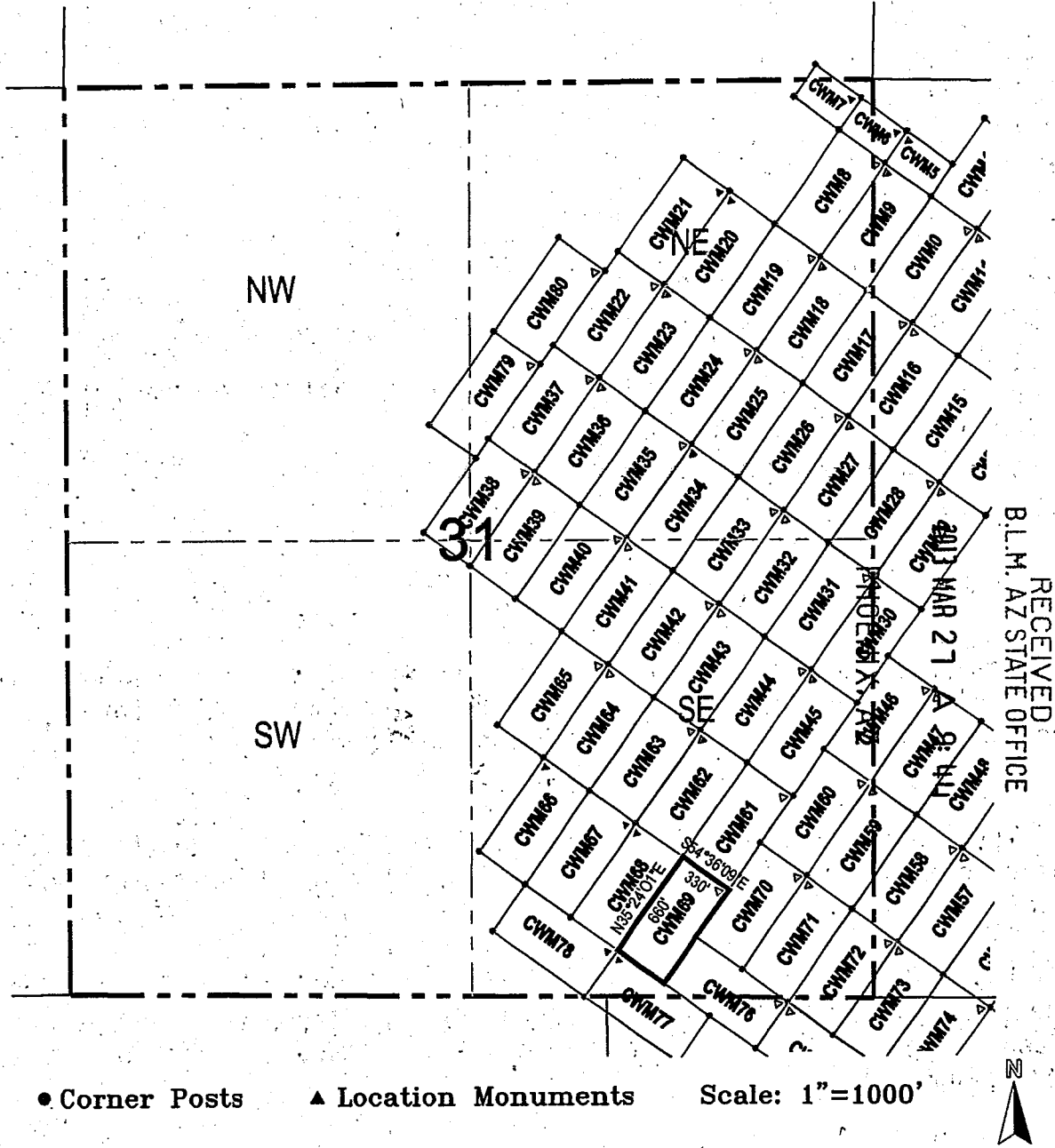
Robert Breen

Agent/Print & Sign



ANCI 22658

LODE CLAIM LOCATION MAP



RECEIVED
B.L.M. AZ STATE OFFICE

● Corner Posts ▲ Location Monuments Scale: 1"=1000'



1. The above map depicts the **CWM 69** Millsite Claim, which is located in the SE ¼ and SW ¼ of the SE ¼ of Section 31, Township 1 North, Range 14 East, Gila and Salt River Base and Meridian, Gila County, State of Arizona, Miami Mining District.
2. The type of corner and location monuments used are wood 2"x2"x48" posts and metal tags with location information written thereon.
3. The bearings and distances in degrees and feet between claim corners are as depicted on the above map.

AMC422658

When recorded return to:

BHP Copper, Inc.
Pinto Valley Operations
P.O. Box 100
Miami, AZ 85539-0100

LOCATION NOTICE FOR A MILL SITE

NOTICE IS HEREBY GIVEN that the **CWM 70** Mill Site has been located by

BHP Copper, Inc. Pinto Valley Operations
P.O. Box 100
Miami, AZ 85539-0100

RECEIVED
B.L.M. AZ STATE OFFICE
2013 MAR 27 A 9:44
PHOENIX, AZ

1. The date of original location is: Feb 18, 2013.
2. The monument of location is located in the northeasterly corner of the mill site. The mill site is approximately 660 feet in a southwesterly direction and 330 feet in a northwesterly direction and contains 5 acres, more or less.
3. The monument of location (northeasterly corner) of the mill site with reference to a natural object or permanent monument is 722 feet north and 4059 feet west of the northeast corner of Section 5, T1S, R14E.
4. The locator hereby certifies that he has caused **CWM 70** Mill Site to be located in the following quarter(s): SE ¼ of the SE ¼ of Section 31, Township 1 North, Range 14 East, Gila and Salt River Base and Meridian, Gila County, State of Arizona, Miami Mining District.

Dated this 18 day of Feb, 2013

BHP Copper, Inc. Pinto Valley Operations

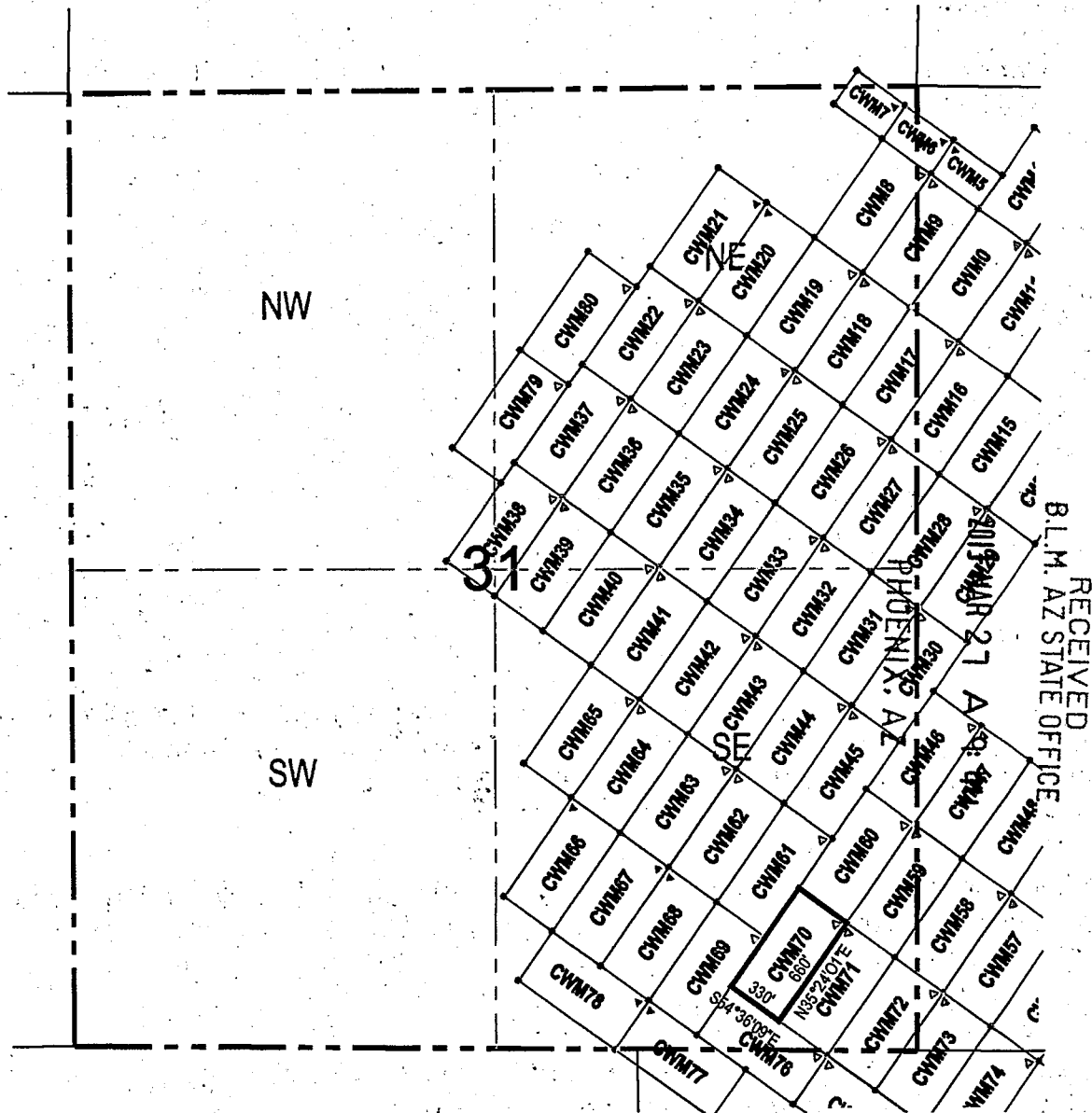
Owner / Locator
P.O. Box 100
Miami, AZ 85539-0100

Robert Breen
Agent/Print & Sign



AMC 1122659

LODE CLAIM LOCATION MAP



● Corner Posts ▲ Location Monuments Scale: 1"=1000'

1. The above map depicts the **CWM 70** Millsite Claim, which is located in the SE ¼ of the SE ¼ of Section 31, Township 1 North, Range 14 East, Gila and Salt River Base and Meridian, Gila County, State of Arizona, Miami Mining District.
2. The type of corner and location monuments used are wood 2"x2"x48" posts and metal tags with location information written thereon.
3. The bearings and distances in degrees and feet between claim corners are as depicted on the above map.

ANCI 22659

When recorded return to:

BHP Copper, Inc.
Pinto Valley Operations
P.O. Box 100
Miami, AZ 85539-0100

LOCATION NOTICE FOR A MILL SITE

NOTICE IS HEREBY GIVEN that the **CWM 71** Mill Site has been located by

BHP Copper, Inc. Pinto Valley Operations

P.O. Box 100

Miami, AZ 85539-0100

PHOENIX, AZ

2013 MAR 27 A 9:44

RECEIVED
B.L.M. AZ STATE OFFICE

1. The date of original location is: Feb 18, 2013.
2. The monument of location is located in the northwesterly corner of the mill site. The mill site is approximately 660 feet in a southwesterly direction and 330 feet in a southeasterly direction and contains 5 acres, more or less.
3. The monument of location (northwesterly corner) of the mill site with reference to a natural object or permanent monument is 722 feet north and 4059 feet west of the northeast corner of Section 5, T1S, R14E.
4. The locator hereby certifies that he has caused **CWM 71** Mill Site to be located in the following quarter(s): SE ¼ of the SE ¼ of Section 31, Township 1 North, Range 14 East, Gila and Salt River Base and Meridian, Gila County, State of Arizona, Miami Mining District.

Dated this 18 day of Feb, 2013

BHP Copper, Inc. Pinto Valley Operations

Owner / Locator

P.O. Box 100

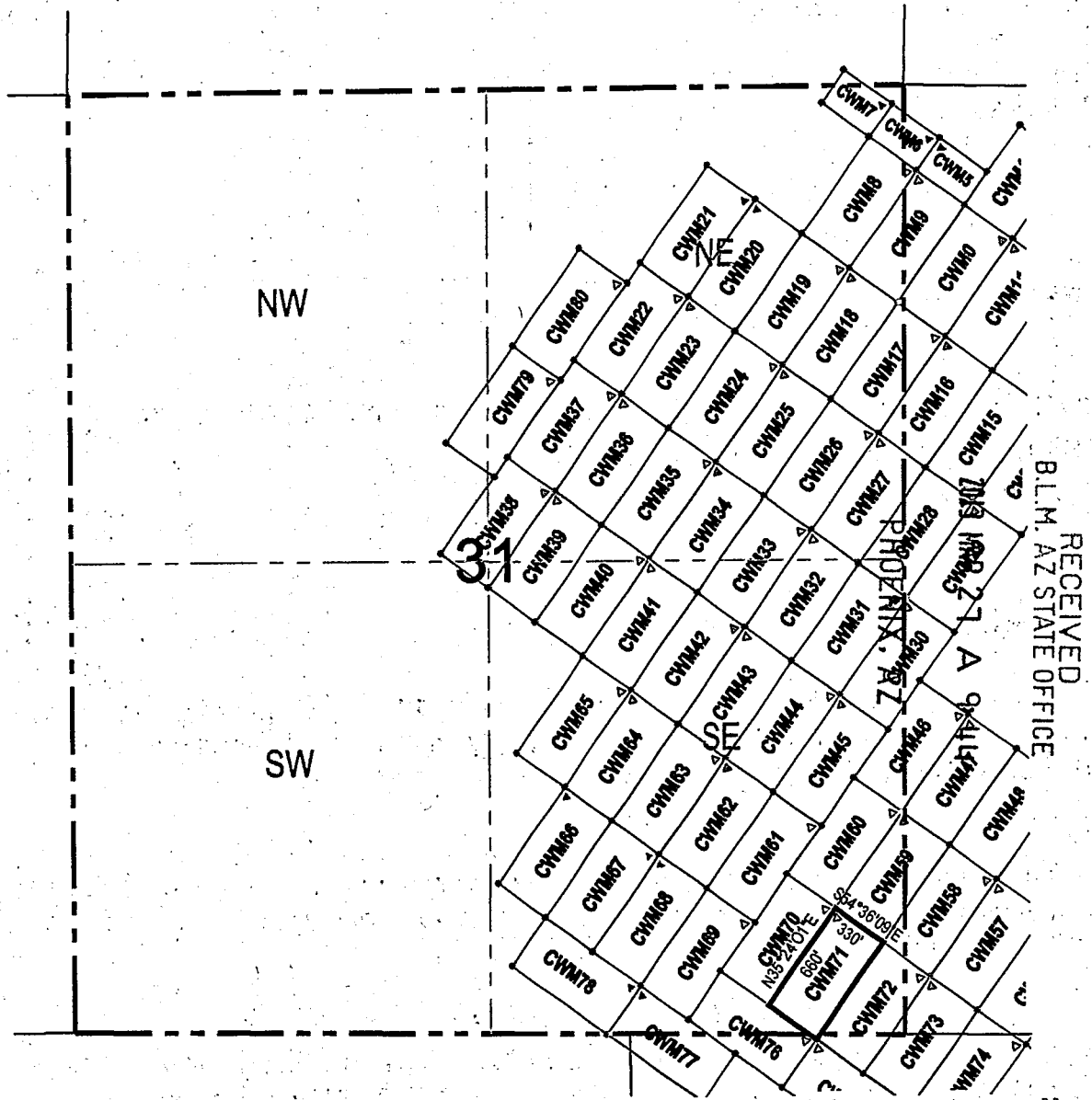
Miami, AZ 85539-0100

Robert Breen

Agent/Print & Sign

AMC1122660

LODE CLAIM LOCATION MAP



RECEIVED
B.L.M. AZ STATE OFFICE

● Corner Posts ▲ Location Monuments Scale: 1"=1000'



AMC 1122660

1. The above map depicts the **CWM 71** Millsite Claim, which is located in the SE ¼ of the SE ¼ of Section 31, Township 1 North, Range 14 East, Gila and Salt River Base and Meridian, Gila County, State of Arizona, Miami Mining District.
2. The type of corner and location monuments used are wood 2"x2"x48" posts and metal tags with location information written thereon.
3. The bearings and distances in degrees and feet between claim corners are as depicted on the above map.

When recorded return to:

BHP Copper, Inc.
Pinto Valley Operations
P.O. Box 100
Miami, AZ 85539-0100

LOCATION NOTICE FOR A MILL SITE

NOTICE IS HEREBY GIVEN that the **CWM 72** Mill Site has been located by

BHP Copper, Inc. Pinto Valley Operations

P.O. Box 100

Miami, AZ 85539-0100

RECEIVED
B.L.M. AZ STATE OFFICE
2013 MAR 27 A 9:44
PHOENIX, AZ

1. The date of original location is: Feb 8, 2013.
2. The monument of location is located in the northeasterly corner of the mill site. The mill site is approximately 660 feet in a southwesterly direction and 330 feet in a northwesterly direction and contains 5 acres, more or less.
3. The monument of location (northeasterly corner) of the mill site with reference to a natural object or permanent monument is 340 feet north and 3521 feet west of the northeast corner of Section 5, T1S, R14E.
4. The locator hereby certifies that he has caused **CWM 72** Mill Site to be located in the following quarter(s): SW ¼ of the SW ¼ of Section 32 and SE ¼ of the SE ¼ of Section 31, Township 1 North, Range 14 East, and NE ¼ of the NE ¼ of Section 5, Township 1 South, Range 14 East, Gila and Salt River Base and Meridian, Gila County, State of Arizona, Miami Mining District.

AMC 422661

Dated this 18 day of Feb, 2013

BHP Copper, Inc. Pinto Valley Operations

Owner / Locator

P.O. Box 100

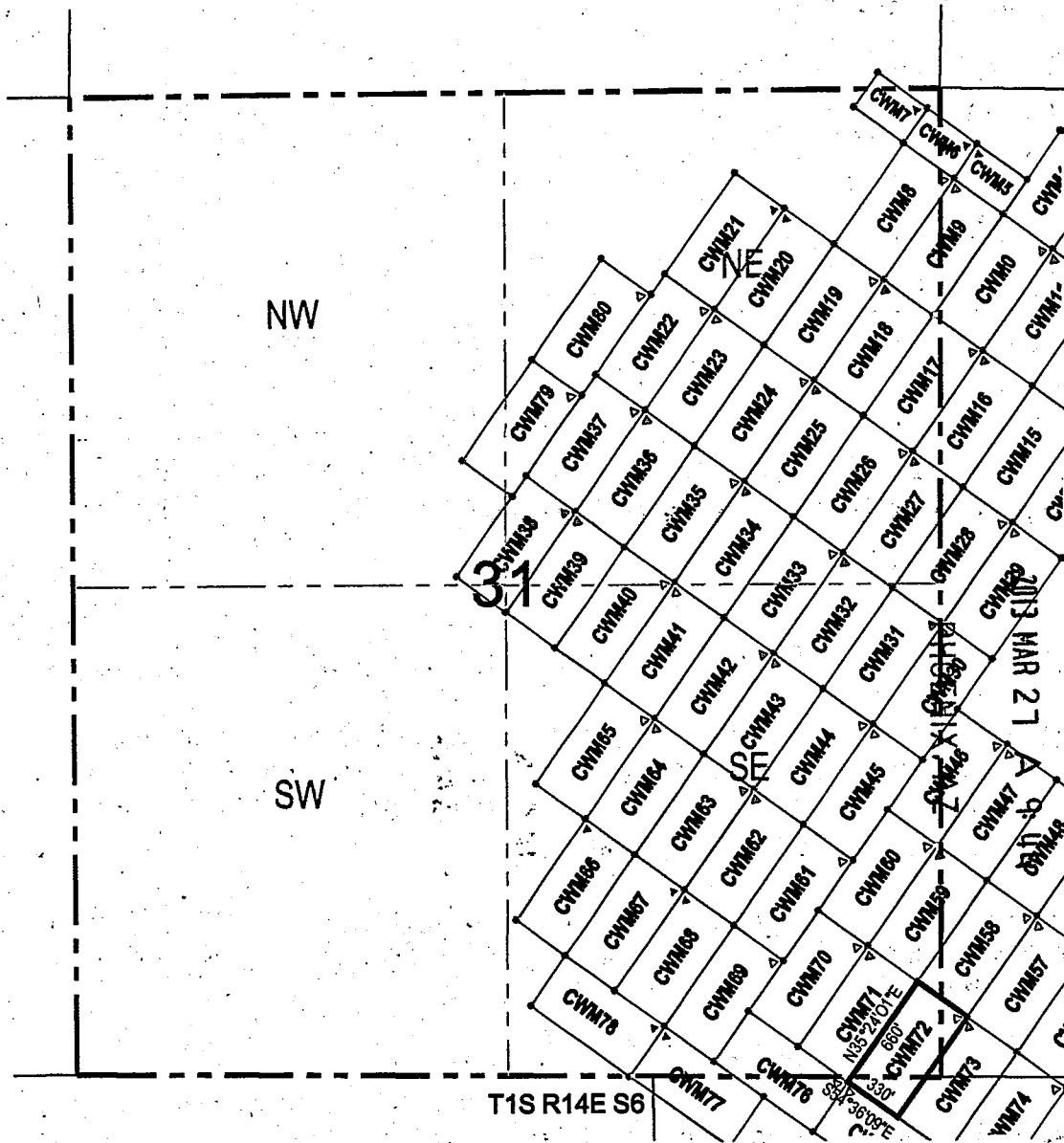
Miami, AZ 85539-0100

Robert Breen

Agent/Print & Sign



LODE CLAIM LOCATION MAP



RECEIVED
B.L.M. AZ STATE OFFICE

AMC1122661

● Corner Posts ▲ Location Monuments Scale: 1"=1000'

1. The above map depicts the **CWM 72** Millsite Claim, which is located in the SW ¼ of the SW ¼ of Section 32 and SE ¼ of the SE ¼ of Section 31, Township 1 North, Range 14 East, and NE ¼ of the NE ¼ of Section 5, Township 1 South, Range 14 East, Gila and Salt River Base and Meridian, Gila County, State of Arizona, Miami Mining District.
2. The type of corner and location monuments used are wood 2"x2"x48" posts and metal tags with location information written thereon.
3. The bearings and distances in degrees and feet between claim corners are as depicted on the above map.

When recorded return to:

BHP Copper, Inc.
Pinto Valley Operations
P.O. Box 100
Miami, AZ 85539-0100

LOCATION NOTICE FOR A MILL SITE

NOTICE IS HEREBY GIVEN that the **CWM 73** Mill Site has been located by

BHP Copper, Inc. Pinto Valley Operations

P.O. Box 100

Miami, AZ 85539-0100

PHOENIX, AZ

2013 MAR 27 A 9:45

RECEIVED
B.L.M. AZ STATE OFFICE

1. The date of original location is: Feb 18, 2013.
2. The monument of location is located in the northwesterly corner of the mill site. The mill site is approximately 660 feet in a southwesterly direction and 330 feet in a southeasterly direction and contains 5 acres, more or less.
3. The monument of location (northwesterly corner) of the mill site with reference to a natural object or permanent monument is 340 feet north and 3521 feet west of the northeast corner of Section 5, T1S, R14E.
4. The locator hereby certifies that he has caused **CWM 73** Mill Site to be located in the following quarter(s): SW ¼ of the SW ¼ of Section 32 and SE ¼ of the SE ¼ of Section 31, Township 1 North, Range 14 East, and NE ¼ of the NW ¼ of Section 5, Township 1 South, Range 14 East, Gila and Salt River Base and Meridian, Gila County, State of Arizona, Miami Mining District.

Dated this 18 day of Feb, 2013

BHP Copper, Inc. Pinto Valley Operations

Owner / Locator

P.O. Box 100

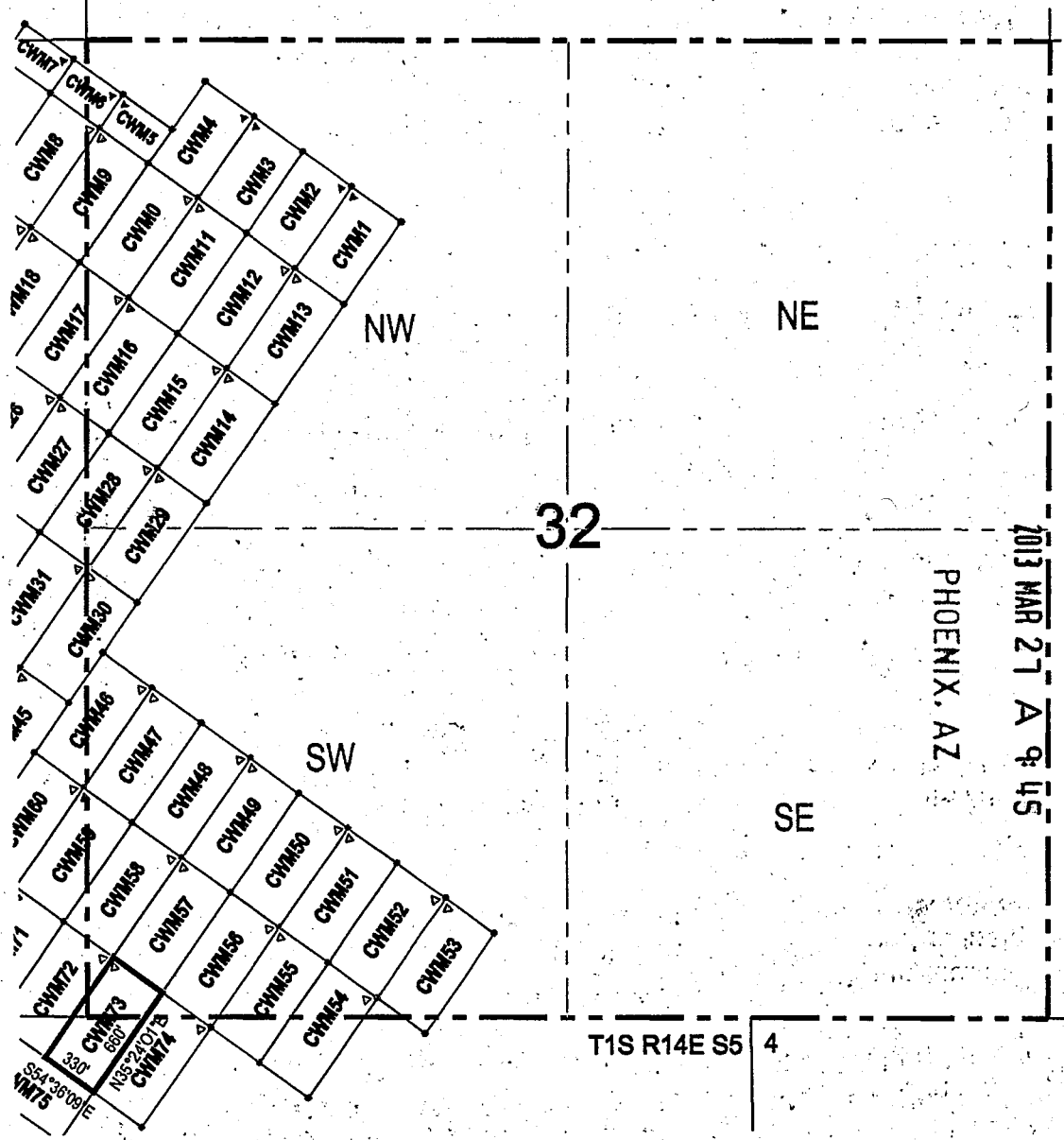
Miami, AZ 85539-0100

Robert Breen

Agent/Print & Sign

AMC422662

MILLSITE CLAIM LOCATION MAP



RECEIVED
B.L.M. AZ STATE OFFICE

2013 MAR 27 A 9 45

● Corner Posts ▲ Location Monuments Scale: 1"=1000'



1. The above map depicts the **CWM 73** Millsite Claim, which is located in the SW ¼ of the SW ¼ of Section 32 and SE ¼ of the SE ¼ of Section 31, Township 1 North, Range 14 East, and NE ¼ of the NW ¼ of Section 5, Township 1 South, Range 14 East, Gila and Salt River Base and Meridian, Gila County, State of Arizona, Miami Mining District.
2. The type of corner and location monuments used are wood 2"x2"x48" posts and metal tags with location information written thereon.
3. The bearings and distances in degrees and feet between claim corners are as depicted on the above map.

ANCH222662

When recorded return to:

BHP Copper, Inc.
Pinto Valley Operations
P.O. Box 100
Miami, AZ 85539-0100

LOCATION NOTICE FOR A MILL SITE

NOTICE IS HEREBY GIVEN that the **CWM 74** Mill Site has been located by

BHP Copper, Inc. Pinto Valley Operations
P.O. Box 100
Miami, AZ 85539-0100

PHOENIX, AZ

2013 MAR 27 A 9:45

RECEIVED
B.L.M. AZ STATE OFFICE

1. The date of original location is: Feb 19, 2013.
2. The monument of location is located in the northeasterly corner of the mill site. The mill site is approximately 660 feet in a southwesterly direction and 330 feet in a northwesterly direction and contains 5 acres, more or less.
3. The monument of location (northeasterly corner) of the mill site with reference to a natural object or permanent monument is 42 feet south and 2983 feet west of the northeast corner of Section 5, T1S, R14E.
4. The locator hereby certifies that he has caused **CWM 74** Mill Site to be located in the following quarter(s): SW $\frac{1}{4}$ of the SW $\frac{1}{4}$ of Section 32, Township 1 North, Range 14 East, and NE $\frac{1}{4}$ of the NW $\frac{1}{4}$ of Section 5, Township 1 South, Range 14 East, Gila and Salt River Base and Meridian, Gila County, State of Arizona, Miami Mining District.

Dated this 19 day of Feb, 2013

BHP Copper, Inc. Pinto Valley Operations

Owner / Locator

P.O. Box 100

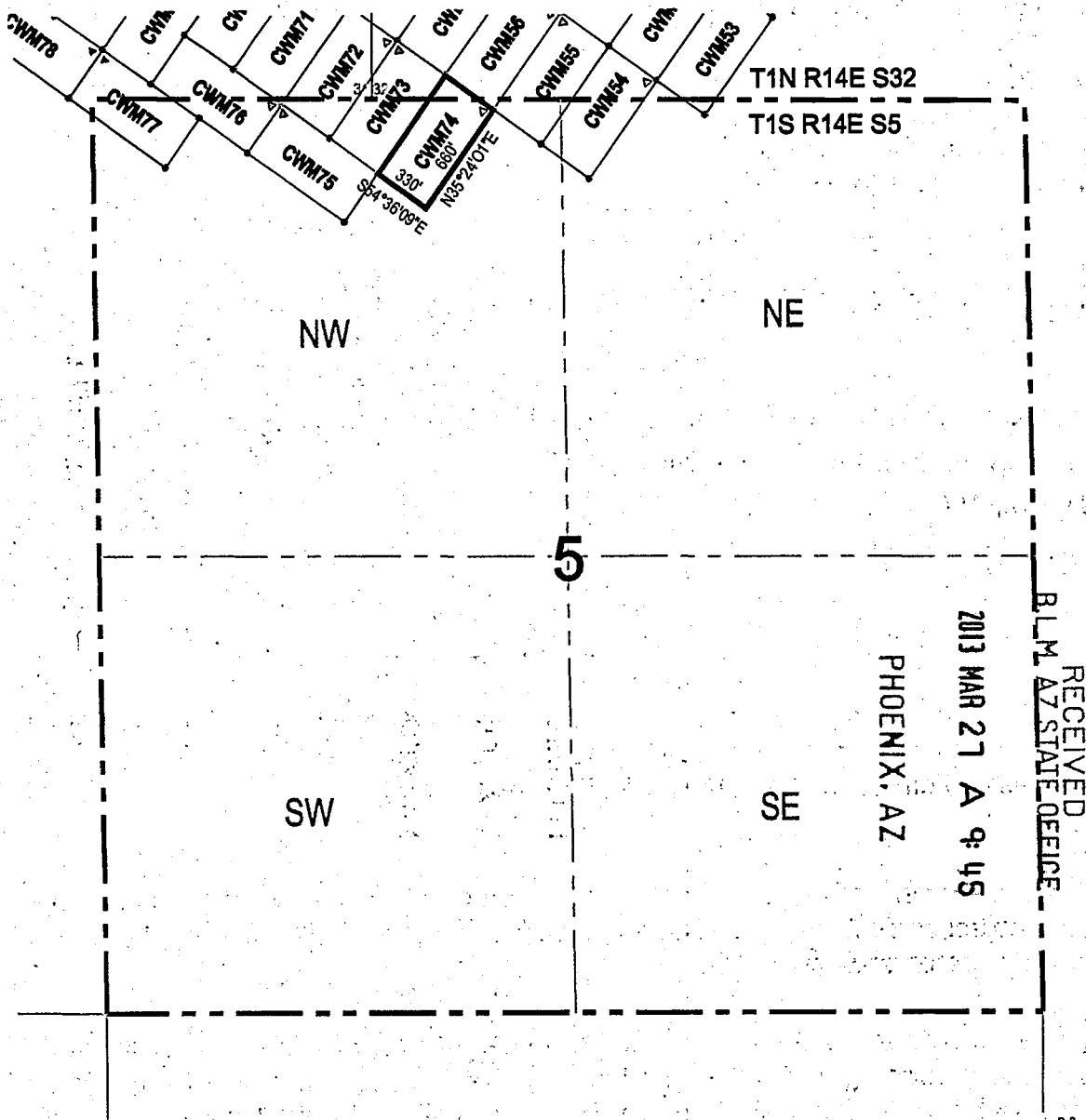
Miami, AZ 85539-0100

Robert Breen

Agent/Print & Sign

AMC1122663

LODE CLAIM LOCATION MAP



● Corner Posts ▲ Location Monuments Scale: 1"=1000'

 RECEIVED
 B.L.M. AZ STATE OFFICE
 2013 MAR 27 A 9:45
 PHOENIX, AZ

1. The above map depicts the **CWM 74** Millsite Claim, which is located in the SW ¼ of the SW ¼ of Section 32, Township 1 North, Range 14 East, and NE ¼ of the NW ¼ of Section 5, Township 1 South, Range 14 East, Gila and Salt River Base and Meridian, Pinal County, Arizona, Miami Mining District.
2. The type of corner and location monuments used are wood 2"x2"x48" posts and metal tags with location information written thereon.
3. The bearings and distances in degrees and feet between claim corners are as depicted on the above map.

AMC422663

When recorded return to:

BHP Copper, Inc.
Pinto Valley Operations
P.O. Box 100
Miami, AZ 85539-0100

LOCATION NOTICE FOR A MILL SITE

NOTICE IS HEREBY GIVEN that the **CWM 75** Mill Site has been located by:

BHP Copper, Inc. Pinto Valley Operations
P.O. Box 100
Miami, AZ 85539-0100

RECEIVED
B.L.M. AZ STATE OFFICE
2013 MAR 27 A 9:45
PHOENIX, AZ

1. The date of original location is: Feb 19, 2013.

2. The monument of location is located in the northwesterly corner of the mill site. The mill site is approximately 660 feet in a southeasterly direction and 330 feet in a southwesterly direction and contains 5 acres, more or less.

3. The monument of location (northwesterly corner) of the mill site with reference to a natural object or permanent monument is 7 feet south and 4172 feet west of the northeast corner of Section 5, T1S, R14E.

4. The locator hereby certifies that he has caused **CWM 75** Mill Site to be located in the following quarter(s): NW ¼ and NE ¼ of the NW ¼ of Section 5, Township 1 South, Range 14 East, Gila and Salt River Base and Meridian, Gila County, State of Arizona, Miami Mining District.

Dated this 19 day of Feb, 2013

BHP Copper, Inc. Pinto Valley Operations

Owner / Locator

P.O. Box 100

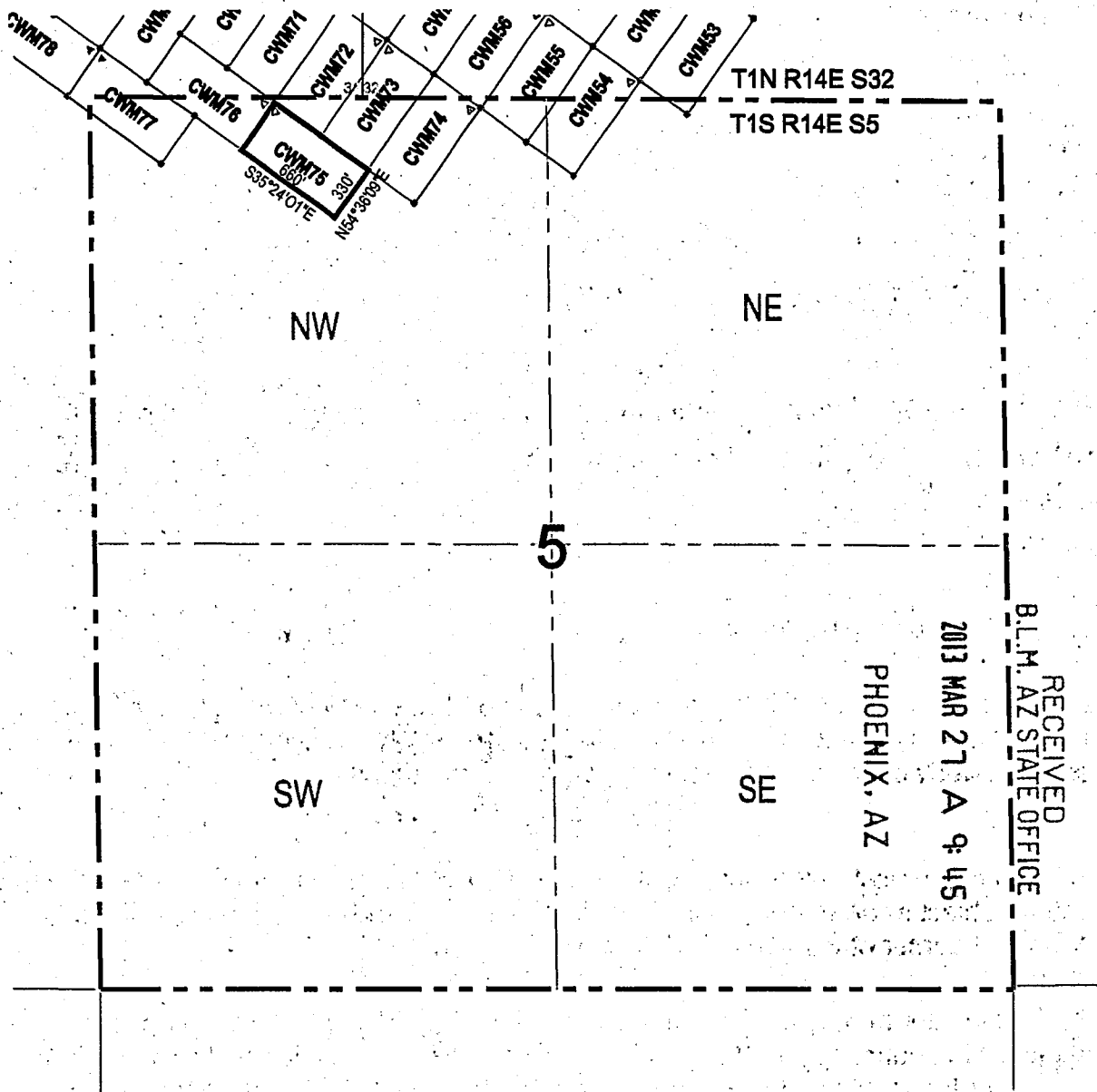
Miami, AZ 85539-0100

Robert Breen

Agent/Print & Sign

AMC 422664

LODE CLAIM LOCATION MAP



● Corner Posts ▲ Location Monuments Scale: 1"=1000'



1. The above map depicts the **CWM 75** Millsite Claim, which is located in the NW ¼ and NE ¼ of the NW ¼ of Section 5, Township 1 South, Range 14 East, Gila and Salt River Base and Meridian, Pinal County, Arizona, Miami Mining District.
2. The type of corner and location monuments used are wood 2"x2"x48" posts and metal tags with location information written thereon.
3. The bearings and distances in degrees and feet between claim corners are as depicted on the above map.

RECEIVED
BLM, AZ STATE OFFICE

2013 MAR 27 A 9:45

PHOENIX, AZ

AMC 422664

When recorded return to:

BHP Copper, Inc.
Pinto Valley Operations
P.O. Box 100
Miami, AZ 85539-0100

LOCATION NOTICE FOR A MILL SITE

NOTICE IS HEREBY GIVEN that the **CWM 76** Mill Site has been located by:

BHP Copper, Inc. Pinto Valley Operations
P.O. Box 100
Miami, AZ 85539-0100

PHOENIX, AZ

2013 MAR 27 A 9:45

RECEIVED
B.L.M. AZ STATE OFFICE

1. The date of original location is: Feb 19, 2013.
2. The monument of location is located in the northeasterly corner of the mill site. The mill site is approximately 660 feet in a northwesterly direction and 330 feet in a southwesterly direction and contains 5 acres, more or less.
3. The monument of location (northeasterly corner) of the mill site with reference to a natural object or permanent monument is 7 feet south and 4172 feet west of the northeast corner of Section 5, T1S, R14E.
4. The locator hereby certifies that he has caused **CWM 76** Mill Site to be located in the following quarter(s): NW ¼ of the NW ¼ of Section 5, Township 1 South, Range 14 East, and SE ¼ and SW ¼ of the SE ¼ of Section 31, Township 1 North, Range 14 East, Gila and Salt River Base and Meridian, Gila County, State of Arizona, Miami Mining District.

Dated this 19 day of Feb, 2013

BHP Copper, Inc. Pinto Valley Operations

Owner / Locator

P.O. Box 100

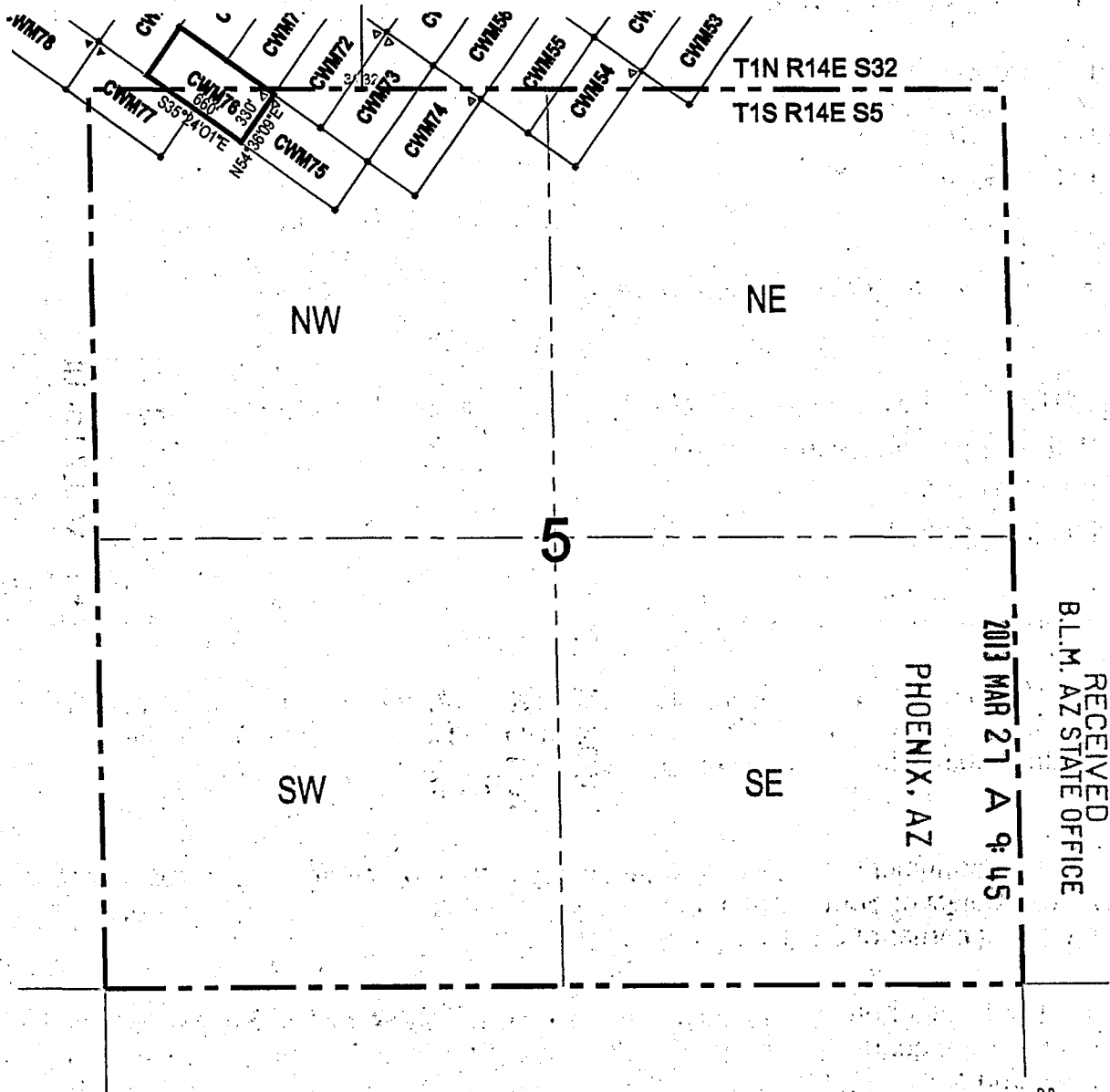
Miami, AZ 85539-0100

Robert Breen

Agent/Print & Sign

AMC422665

LODE CLAIM LOCATION MAP



RECEIVED
 B.L.M. AZ STATE OFFICE
 2013 MAR 27 A 9:45

● Corner Posts ▲ Location Monuments Scale: 1"=1000'

1. The above map depicts the **CWM 76** Millsite Claim, which is located in the NW ¼ of the NW ¼ of Section 5, Township 1 South, Range 14 East, and SE ¼ and SW ¼ of the SE ¼ of Section 31, Township 1 North, Range 14 East, Gila and Salt River Base and Meridian, Pinal County, Arizona, Miami Mining District.
2. The type of corner and location monuments used are wood 2"x2"x48" posts and metal tags with location information written thereon.
3. The bearings and distances in degrees and feet between claim corners are as depicted on the above map.

ANCI 22665

When recorded return to:

BHP Copper, Inc.
Pinto Valley Operations
P.O. Box 100
Miami, AZ 85539-0100

LOCATION NOTICE FOR A MILL SITE

NOTICE IS HEREBY GIVEN that the **CWM 77 Mill Site** has been located by
BHP Copper, Inc. Pinto Valley Operations
P.O. Box 100
Miami, AZ 85539-0100

RECEIVED
B.L.M. AZ STATE OFFICE
2013 MAR 27 A 9:45
PHOENIX, AZ

1. The date of original location is: Feb 19, 2013.
2. The monument of location is located in the northwesterly corner of the mill site. The mill site is approximately 660 feet in a southeasterly direction and 330 feet in a southwesterly direction and contains 5 acres, more or less.
3. The monument of location (northwesterly corner) of the mill site with reference to a natural object or permanent monument is 298 feet north and 5170 feet west of the northeast corner of Section 5, T1S, R14E.
4. The locator hereby certifies that he has caused **CWM 77 Mill Site** to be located in the following quarter(s): SW $\frac{1}{4}$ of the SE $\frac{1}{4}$ of Section 31, Township 1 North, Range 14 East, and NW $\frac{1}{4}$ of the NW $\frac{1}{4}$ of Section 5, Township 1 South, Range 14 East, Gila and Salt River Base and Meridian, Gila County, State of Arizona, Miami Mining District.

Dated this 19 day of Feb, 2013

BHP Copper, Inc. Pinto Valley Operations

Owner / Locator

P.O. Box 100

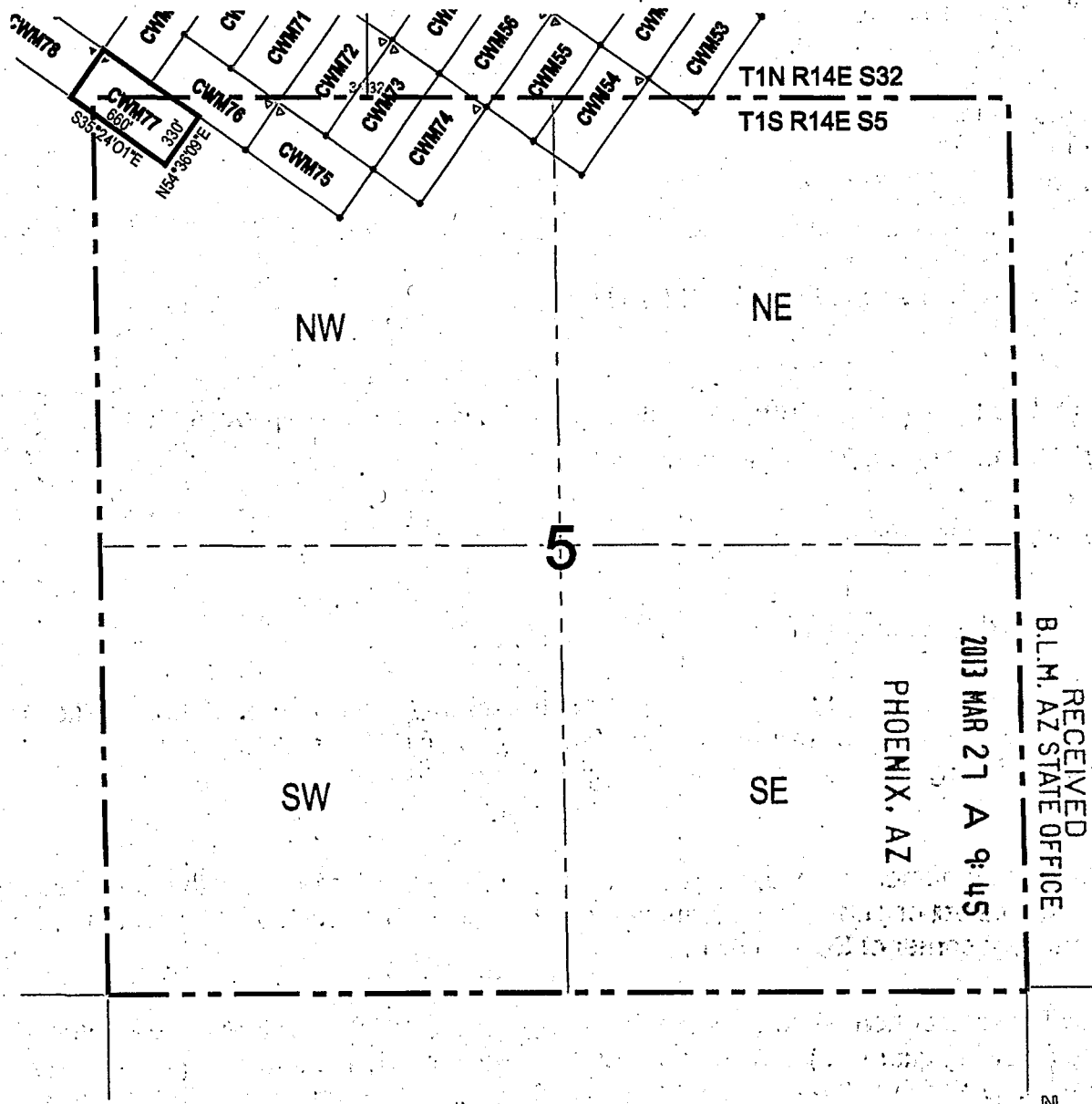
Miami, AZ 85539-0100

Robert Breen

Agent/Print & Sign

AMC422666

LODE CLAIM LOCATION MAP



● Corner Posts ▲ Location Monuments Scale: 1"=1000'



RECEIVED
 B.L.M. AZ STATE OFFICE
 2013 MAR 21 A 9:45
 PHOENIX, AZ

AMC422666

1. The above map depicts the **CWM 77** Millsite Claim, which is located in the SW ¼ of the SE ¼ of Section 31, Township 1 North, Range 14 East, and NW ¼ of the NW ¼ of Section 5, Township 1 South, Range 14 East, Gila and Salt River Base and Meridian, Pinal County, Arizona, Miami Mining District.
2. The type of corner and location monuments used are wood 2"x2"x48" posts and metal tags with location information written thereon.
3. The bearings and distances in degrees and feet between claim corners are as depicted on the above map.

When recorded return to:

BHP Copper, Inc.
Pinto Valley Operations
P.O. Box 100
Miami, AZ 85539-0100

LOCATION NOTICE FOR A MILL SITE

NOTICE IS HEREBY GIVEN that the **CWM 78** Mill Site has been located

BHP Copper, Inc. Pinto Valley Operations

P.O. Box 100


Miami, AZ 85539-0100

RECEIVED
B.L.M. AZ STATE OFFICE
2013 MAR 27 A 9:45
PHOENIX, AZ

1. The date of original location is: Feb 19, 2013.
2. The monument of location is located in the northeasterly corner of the mill site. The mill site is approximately 660 feet in a northwesterly direction and 330 feet in a southwesterly direction and contains 5 acres, more or less.
3. The monument of location (northeasterly corner) of the mill site with reference to a natural object or permanent monument is 298 feet north and 5170 feet west of the northeast corner of Section 5, T1S, R14E.
4. The locator hereby certifies that he has caused **CWM 78** Mill Site to be located in the following quarter(s): SW ¼ of the SE ¼ of Section 31, Township 1 North, Range 14 East, Gila and Salt River Base and Meridian, Gila County, State of Arizona, Miami Mining District.

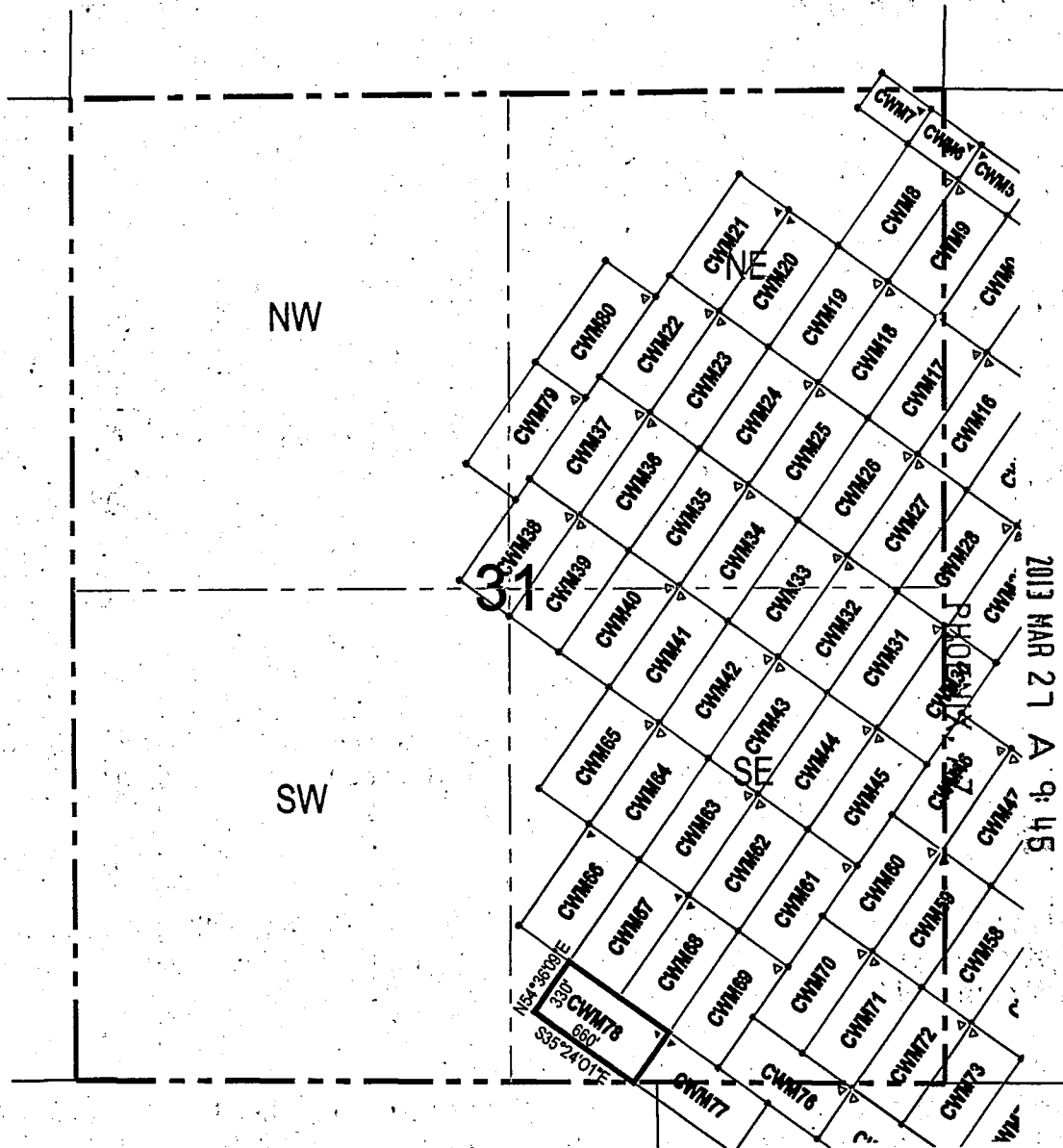
Dated this 19 day of Feb, 2013

BHP Copper, Inc. Pinto Valley Operations
Owner / Locator
P.O. Box 100
Miami, AZ 85539-0100

Robert Breen
Agent/Print & Sign 

AMC 422667

LODE CLAIM LOCATION MAP



RECEIVED
B.L.M. AZ STATE OFFICE

2013 MAR 27 A 9:45

● Corner Posts ▲ Location Monuments Scale: 1"=1000'



1. The above map depicts the **CWM 78** Millsite Claim, which is located in the SW ¼ of the SE ¼ of Section 31, Township 1 North, Range 14 East, Gila and Salt River Base and Meridian, Gila County, State of Arizona, Miami Mining District.
2. The type of corner and location monuments used are wood 2"x2"x48" posts and metal tags with location information written thereon.
3. The bearings and distances in degrees and feet between claim corners are as depicted on the above map.

AMC422667

When recorded return to:

BHP Copper, Inc.
Pinto Valley Operations
P.O. Box 100
Miami, AZ 85539-0100

LOCATION NOTICE FOR A MILL SITE

NOTICE IS HEREBY GIVEN that the **CWM 79** Mill Site has been located by:

BHP Copper, Inc. Pinto Valley Operations

P.O. Box 100

Miami, AZ 85539-0100

PHOENIX, AZ

2013 MAR 27 A 9:45

RECEIVED
B.L.M. AZ STATE OFFICE

1. The date of original location is: Feb 19, 2013.

2. The monument of location is located in the northeasterly corner of the mill site. The mill site is approximately 660 feet in a southwesterly direction and 330 feet in a northwesterly direction and contains 5 acres, more or less.

3. The monument of location (northeasterly corner) of the mill site with reference to a natural object or permanent monument is 3679 feet north and 5601 feet west of the northeast corner of Section 5, T1S, R14E.

4. The locator hereby certifies that he has caused **CWM 79** Mill Site to be located in the following quarter(s): SW ¼ of the NE ¼ and SE ¼ of the NW ¼ of Section 31, Township 1 North, Range 14 East, Gila and Salt River Base and Meridian, Gila County, State of Arizona, Miami Mining District.

Dated this 19 day of Feb, 2013

BHP Copper, Inc. Pinto Valley Operations

Owner / Locator

P.O. Box 100

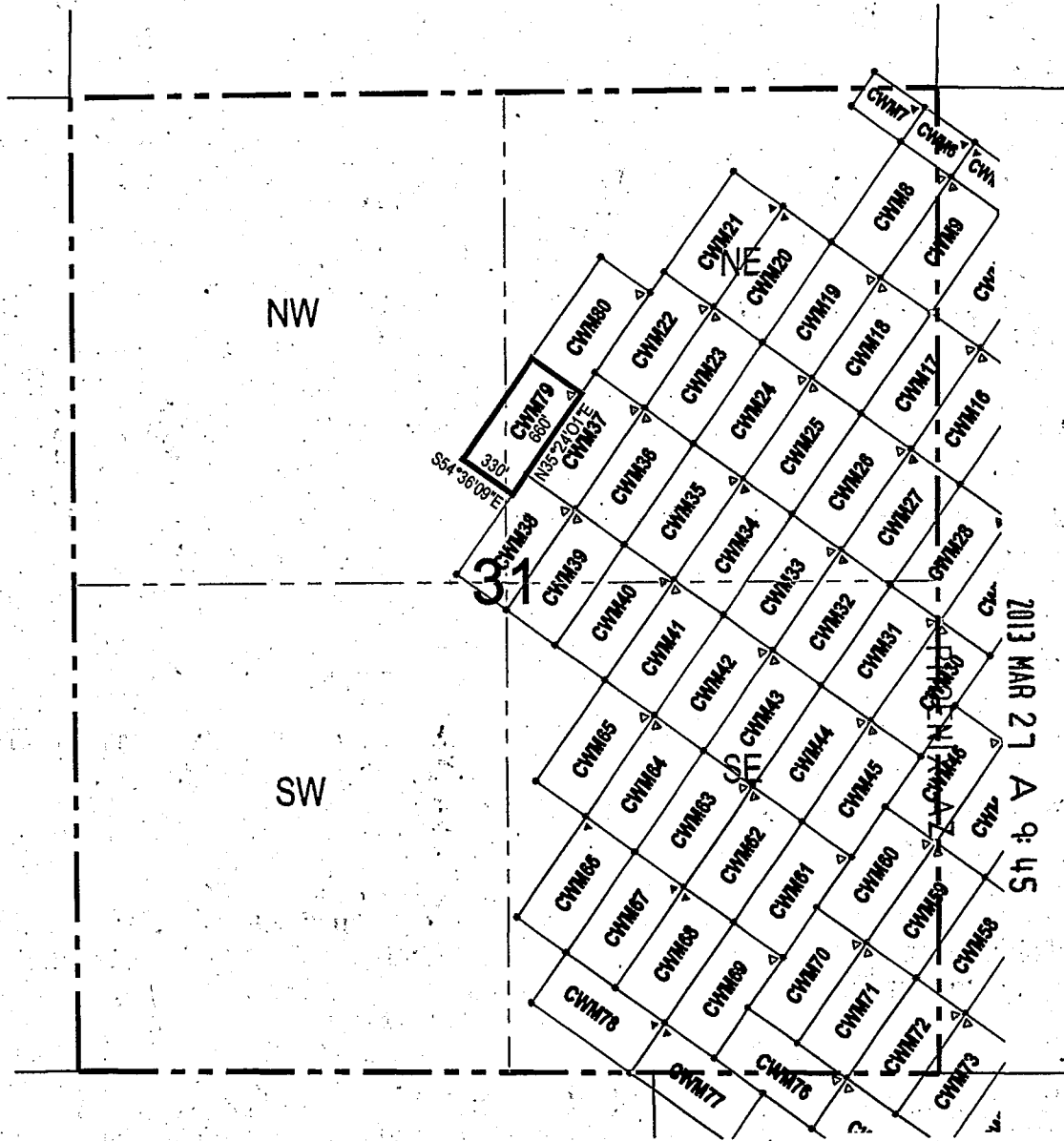
Miami, AZ 85539-0100

Robert Breen

Agent/Print & Sign

AMC422668

LODE CLAIM LOCATION MAP



● Corner Posts ▲ Location Monuments Scale: 1"=1000'



1. The above map depicts the **CWM 79** Millsite Claim, which is located in the SW ¼ of the NE ¼ and SE ¼ of the NW ¼ of Section 31, Township 1 North, Range 14 East, Gila and Salt River Base and Meridian, Gila County, State of Arizona, Miami Mining District.
2. The type of corner and location monuments used are wood 2"x2"x48" posts and metal tags with location information written thereon.
3. The bearings and distances in degrees and feet between claim corners are as depicted on the above map.

RECEIVED
B.L.M. AZ STATE OFFICE

2013 MAR 27 A 9:45

AMC 022660

When recorded return to:

BHP Copper, Inc.
Pinto Valley Operations
P.O. Box 100
Miami, AZ 85539-0100

LOCATION NOTICE FOR A MILL SITE

NOTICE IS HEREBY GIVEN that the **CWM 80** Mill Site has been located by

BHP Copper, Inc. Pinto Valley Operations
P.O. Box 100
Miami, AZ 85539-0100

PHOENIX, AZ

2013 MAR 27 A 9:45

RECEIVED
B.L.M. AZ STATE OFFICE


1. The date of original location is: Feb 19, 2013.
2. The monument of location is located in the northeasterly corner of the mill site. The mill site is approximately 660 feet in a southwesterly direction and 330 feet in a northwesterly direction and contains 5 acres, more or less.
3. The monument of location (northeasterly corner) of the mill site with reference to a natural object or permanent monument is 4217 feet north and 5219 feet west of the northeast corner of Section 5, T1S, R14E.
4. The locator hereby certifies that he has caused **CWM 80** Mill Site to be located in the following quarter(s): NW ¼ and SW ¼ of the NE ¼ of Section 31, Township 1 North, Range 14 East, Gila and Salt River Base and Meridian, Gila County, State of Arizona, Miami Mining District.

AMC422669

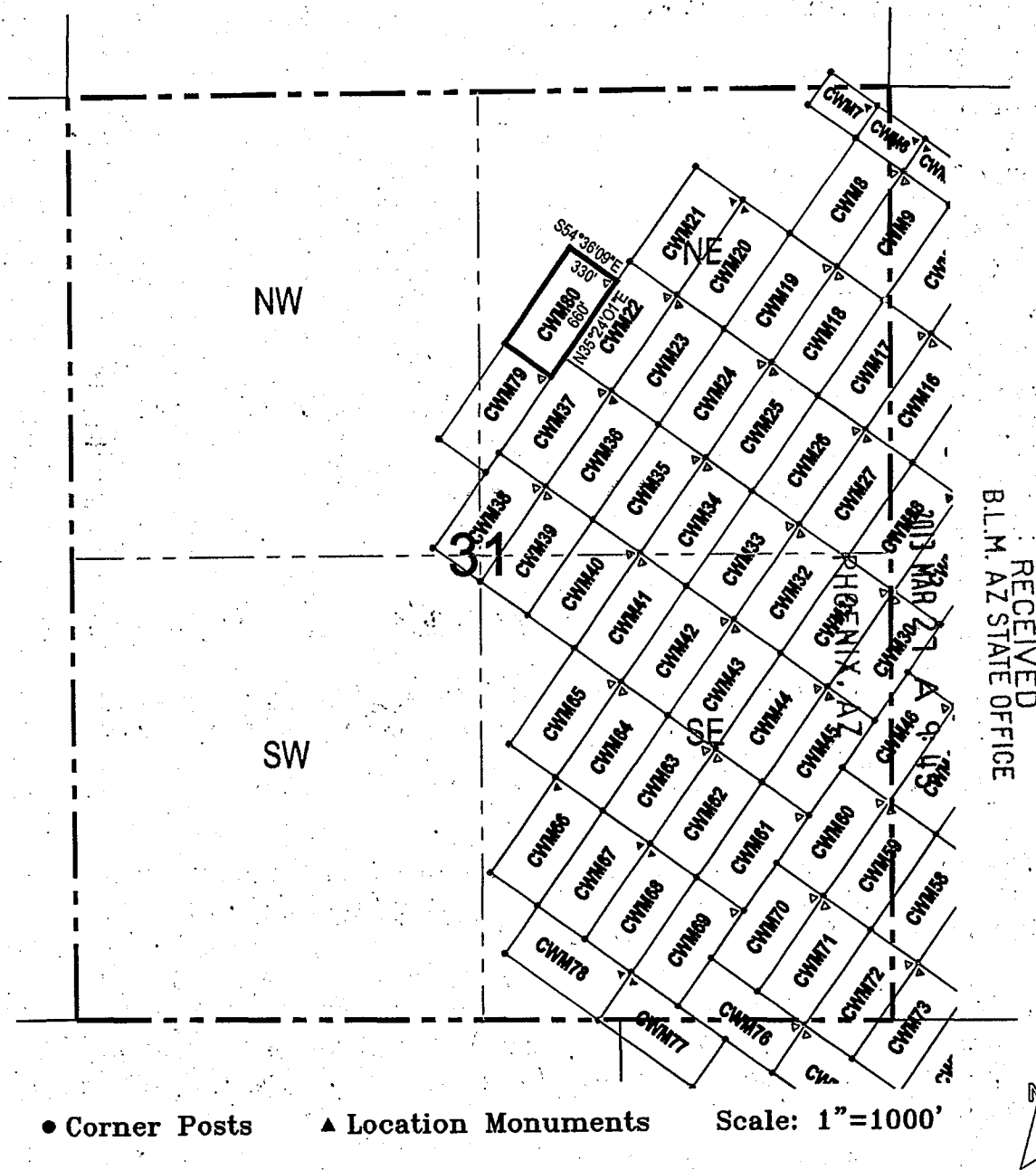
Dated this 19 day of Feb, 2013

BHP Copper, Inc. Pinto Valley Operations
Owner / Locator
P.O. Box 100
Miami, AZ 85539-0100

Robert Breen
Agent/Print & Sign



LODE CLAIM LOCATION MAP



RECEIVED
 B.L.M. AZ STATE OFFICE

ANCH22669

1. The above map depicts the **CWM 80** Millsite Claim, which is located in the NW ¼ and SW ¼ of the NE ¼ of Section 31, Township 1 North, Range 14 East, Gila and Salt River Base and Meridian, Gila County, State of Arizona, Miami Mining District.
2. The type of corner and location monuments used are wood 2"x2"x48" posts and metal tags with location information written thereon.
3. The bearings and distances in degrees and feet between claim corners are as depicted on the above map.

RUN TIME: 02:34 PM

Adm State: AZ

UNITED STATES DEPARTMENT OF INTERIOR
BUREAU OF LAND MANAGEMENT
GEOGRAPHIC REPORT WITH LAND
Sorted by Meridian Township Range

RUN DATE: 04/04/2013

Page 1 of 1

Serial Number: AZPHX 0080742

Total Case Acres: 511.550

<u>Casetype</u>	<u>Case Disp</u>			<u>Sect</u>	<u>Sur Typ</u>	<u>Sur Num</u>	<u>Suff</u>	<u>Subdivision</u>	<u>Act Pend</u>
289100	AUTHORIZED	14	0010S	0140E	005	LOTS		2,3,4;	

Input Parameters for Geographic Report with Land

System Id = CR

Admin State = AZ

Geo State = AZ

Casetype Begins With

Case Disp Txt = AUTHORIZED, CANCELLED, EXPIRED, PENDING, REJECTED, RELINQUISHED, WITHDRAWN

Mer Twp Rng =

Section =

Mtrs = 14 0010N 0140E 030, 14 0010N 0140E 031, 14 0010N 0140E 032, 14 0010N 0140E 999, 14 0010S 0140E 005, 14 0010S 0140E 999

Commodity =

Commodity Txt =

Pending Org =

Pend Org Decode =

Total Rows Returned: 1

